

CFRPO JUNE PROJECTS IN DEVELOPMENT

Project Manager	Contract Type	TIP	PO	Description	County	*SAP LET Date
Derek Pielech	DDRL	BR-0139	CFRPO	REPLACE CULVERT 3 OVER SAND HILL CREEK AND TWO OTHER CULVERTS ON NC 133 (RIVER ROAD).	Brunswick	2024.09.17
Derek Pielech	Raleigh	15BPR.138	CFRPO	BRIDGE PRESERVATION. BRIDGE 700016 OVER ICWW ON NC 50/NC 210.	Pender	2024.09.17
Derek Pielech	DPOC	BR-0174	CFRPO	REPLACE BRIDGE 700037 ON NC 53 OVER ANGOLA CREEK.	Pender	2025.10.25
Derek Pielech	LET	BP3-R011	CFRPO	REPLACE BRIDGE 68 ON SR 1306 (OLD MILL ROAD) OVER SILL'S CREEK.	Pender	2026.07.16
Zach Howard	DPOC	R-5899	CFRPO	NC 210 PENDER COUNTY AT SR 1560 (WATTS LANDING ROAD). CONSTRUCT ROUNDABOUT.	Pender	2027.03.18
Brian Harding	DPOC	R-5701	CFRPO	NC 53 AT US 117 BUSINESS (WALKER/WILMINGTON STREET), CONSTRUCT ROUNDABOUT.	Pender	2027.06.03
Derek Pielech	DPOC	B-5627	CFRPO	BRIDGE 11 ON NC 87 OVER ORTON POND CREEK.	Brunswick	2027.07.15
Derek Pielech	DPOC	17BP.3.R.62	CFRPO	REPLACE BRIDGE 23 ON NC 906/MIDWAY ROAD OVER BRUNSWICK RIVER SWAMP.	Brunswick	2027.07.15
Zach Howard	DDRL	R-5900	CFRPO	NC 50/NC 210 PENDER COUNTY AT SR 1534 (BELT ROAD). INTERSECTION IMPROVEMENTS.	Pender	2027.10.19
Derek Pielech	LET	BP3-R015	CFRPO	REPLACE BRIDGE 22 ON SR 1112 (SUNSET HARBOR ROAD SE) OVER MERCERS MILL POND	Brunswick	2030.06.20
Trace Howell	DDRL	U-5732	WMPO/ CFRPO	HAMPSTEAD MEDIAN: US 17 FROM SR 1582 (WASHINGTON ACRES ROAD) TO VISTA LANE. CONVERT TO SUPERSTREET.	Pender	2031.01.21
Brian Harding	DDRL	U-5932	CFRPO/GSATS	US 17 AT NC 211 CONVERT TO INTERCHANGE.	Brunswick	2032.06.15
Zach Howard	DPOC	R-5877	CFRPO	US 17 PENDER COUNTY AT NC 210 (SURF CITY). CONSTRUCT CONTINUOUS GREEN T-INTERSECTION (CGT). AT US 17 AND NC 210 NEAR SURF CITY.	Pender	FY
Brian Harding	DDRL	R-5850	CFRPO	NC 53 PENDER COUNTY FROM US 117 BYPASS TO STAG PARK ROAD. WIDEN TO THREE LANES.	Pender	FY
Krista Kimmel	DDRL	R-5947	CFRPO	NC 211 FROM SR 1112 (SUNSET HARBOR ROAD) TO NC 906 (MIDWAY ROAD). WIDEN ROADWAY.	Brunswick	FY

Update provided: 06.05.24

*dates are subject to change

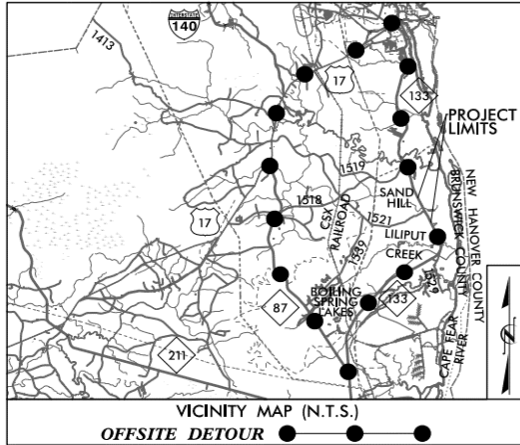
PO: CFRPO

**Contact: Michelle Howes, mnhowes@ncdot.gov, 910.341.2001 OR
Adrienne Cox, amcox1@ncdot.gov, 910.341.2001**

TIP PROJECT: BR-0139

1914

See Sheet 1A For Index of Sheets
See Sheet 1B For Standard Symbology Sheet

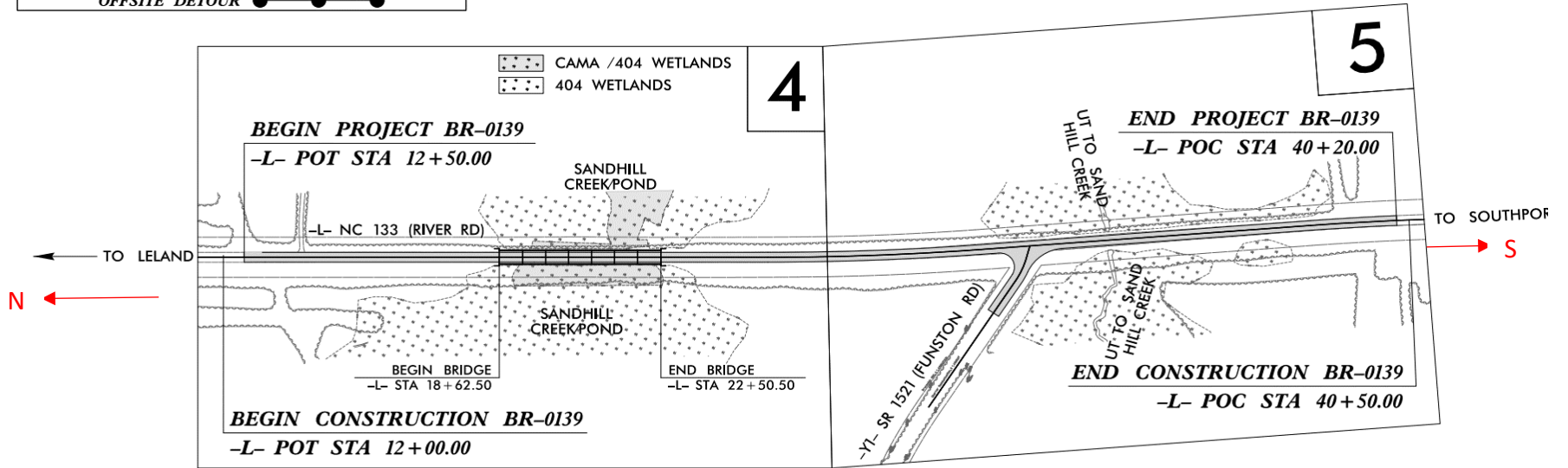


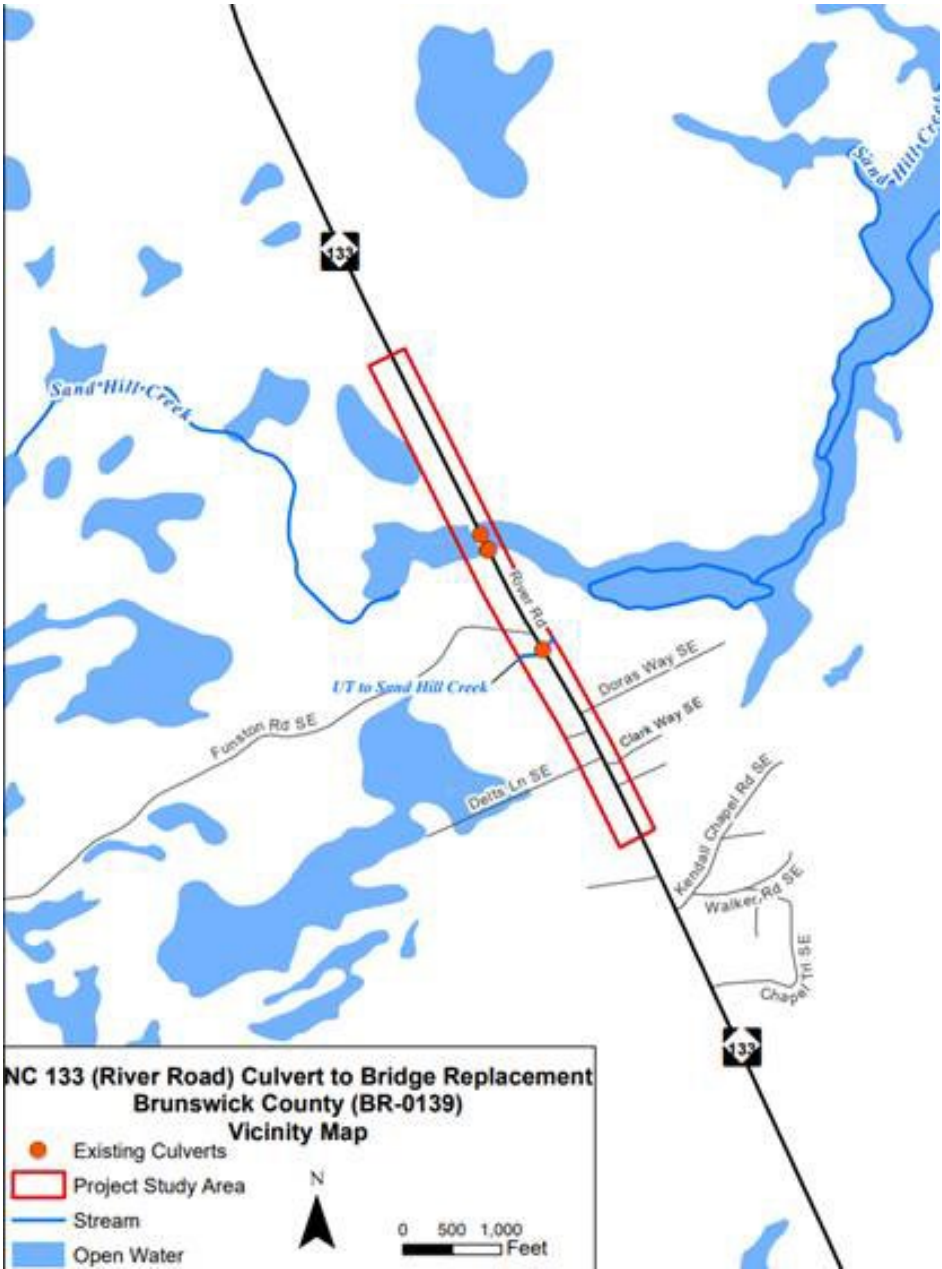
STATE OF NORTH CAROLINA
DIVISION OF HIGHWAYS

BRUNSWICK COUNTY

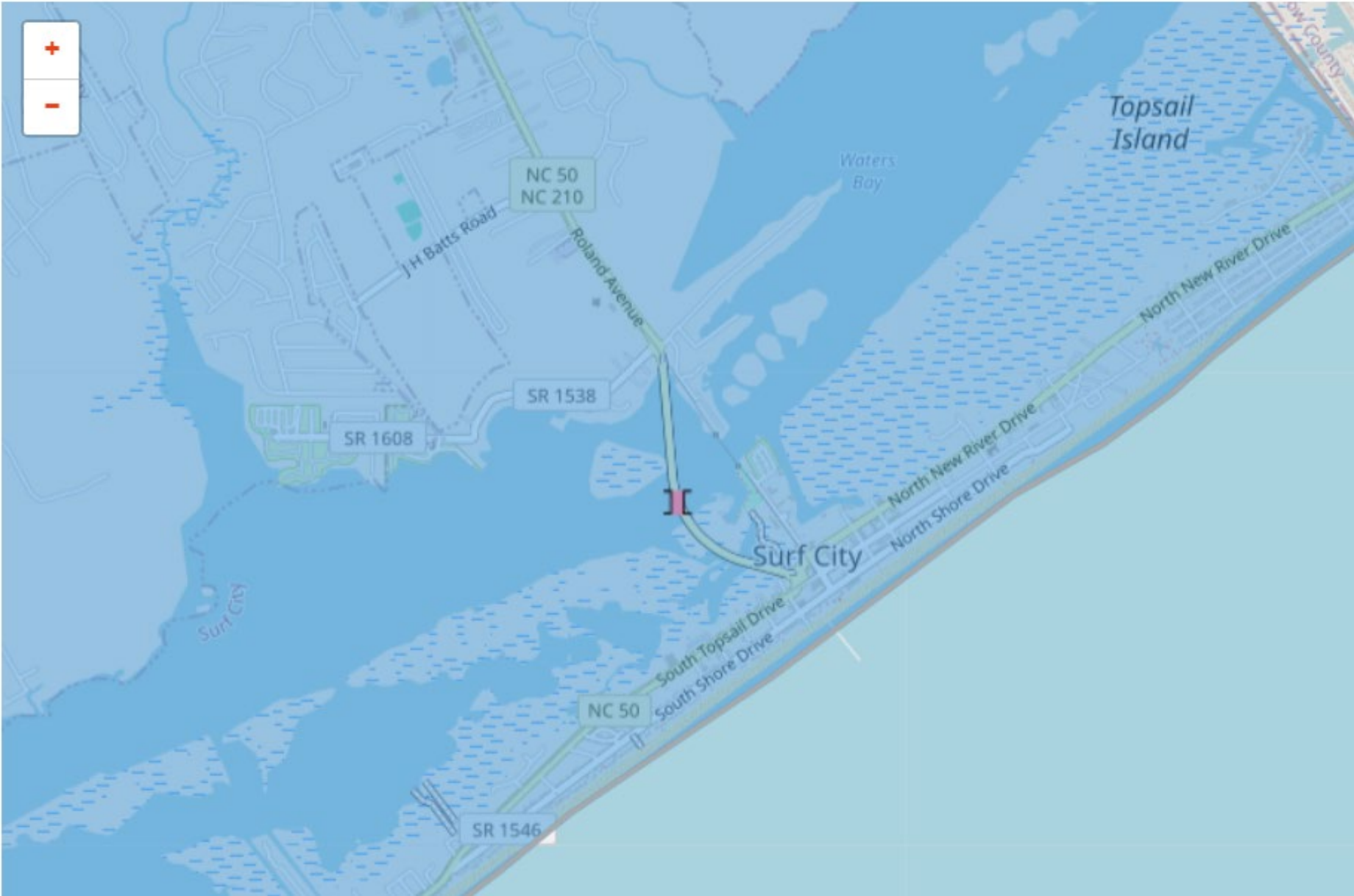
LOCATION: REPLACE CULVERT 3 OVER SAND HILL CREEK AND TWO OTHER CULVERTS ON NC 133 (RIVER ROAD)
TYPE OF WORK: DRAINAGE, GRADING, PAVING, AND STRUCTURES

STATE	STATE PROJECT
N.C.	BR-C
STATE PROJ. NO.	
67139.1.1	
67139.2.1	
67139.2.2	
67139.3.1	





Precon Project Map

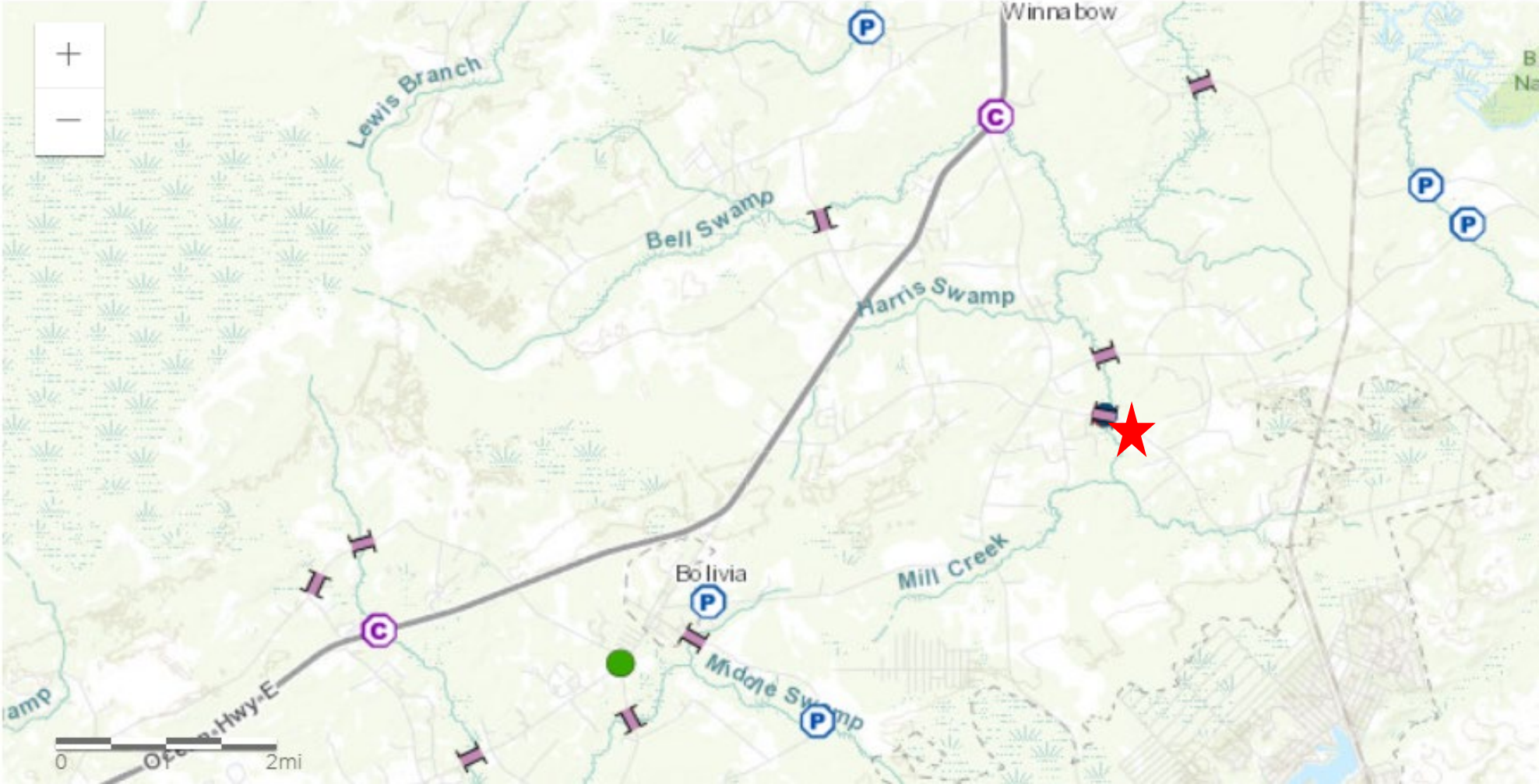


CFRPO JUNE PROJECTS UNDER CONSTRUCTION

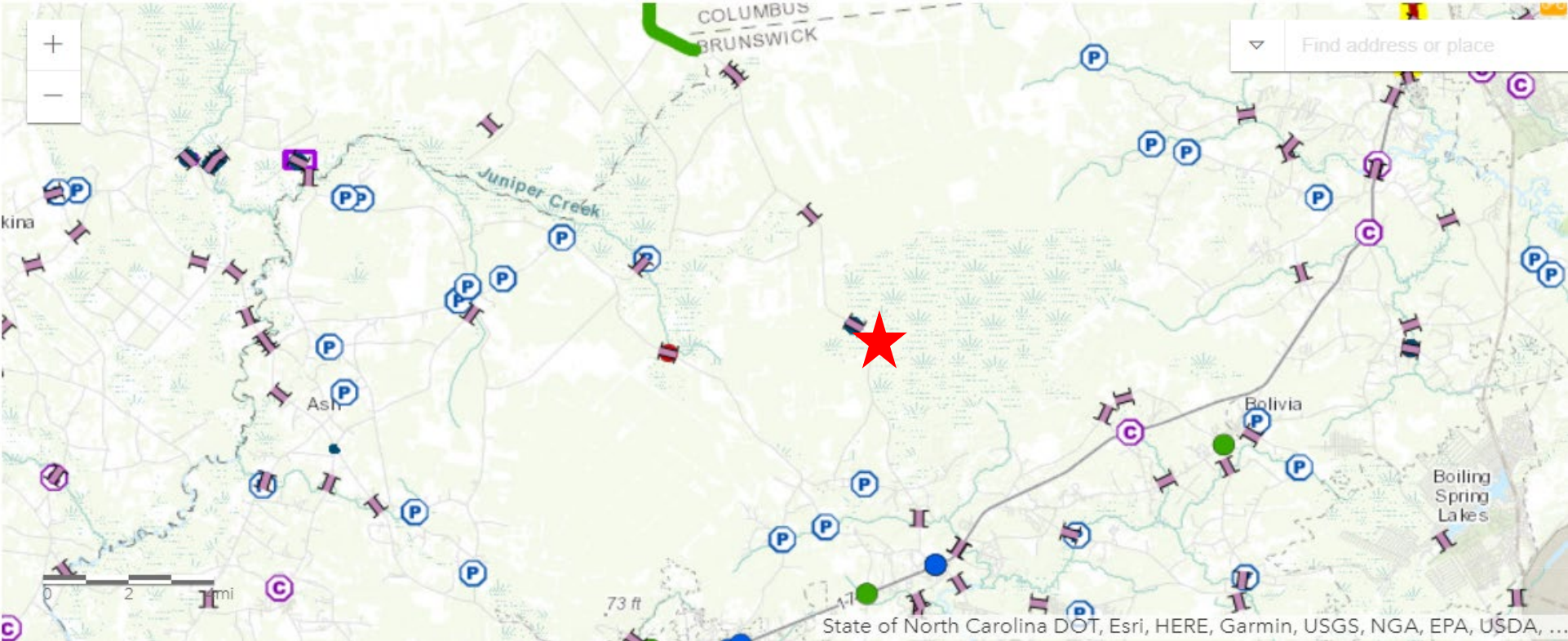
Contract Number	Resident	TIP/WBS/ Program	County	Description	*Estimated Completion	Percent Complete
DC00423	Joshua Pratt	B-5629	Brunswick	REPLACE BRIDGE 40 OVER MILL CREEK ON SR 1515 (OLD MILL CREEK ROAD SE).	2024.05.24	100.00%
C204629	Joshua Pratt	B-5624	Brunswick	BRIDGE 57 OVER DRIVING CREEK ON NC-211.	2024.04.24	93.10%
C204435	Kevin Fischer	B-5644	Pender	BRIDGE 15 OVER CROOKED RUN ON NC-11.	2024.11.12	82.44%
C204123	Joshua Pratt	R-5021	Brunswick	NC 211 FROM SR 1500 (MIDWAY ROAD) TO NC 87 GRADING, DRAINAGE, PAVING, SIGNALS & STRUCTURES.	2027.12.03	45.74%
DC00337	Joshua Pratt	W-5703Q	Brunswick	NC 130 AT SR 1321 (LONGWOOD ROAD) & SR 1330 (WACCAMAW SCHOOL ROAD).	2024.06.27	45.81%
C204724	Daniel Waugh	B-5156	Pender	REPLACE BRIDGE 28 OVER LONG CREEK ON NC 210.	JUNE	0.00%

*dates are subject to change

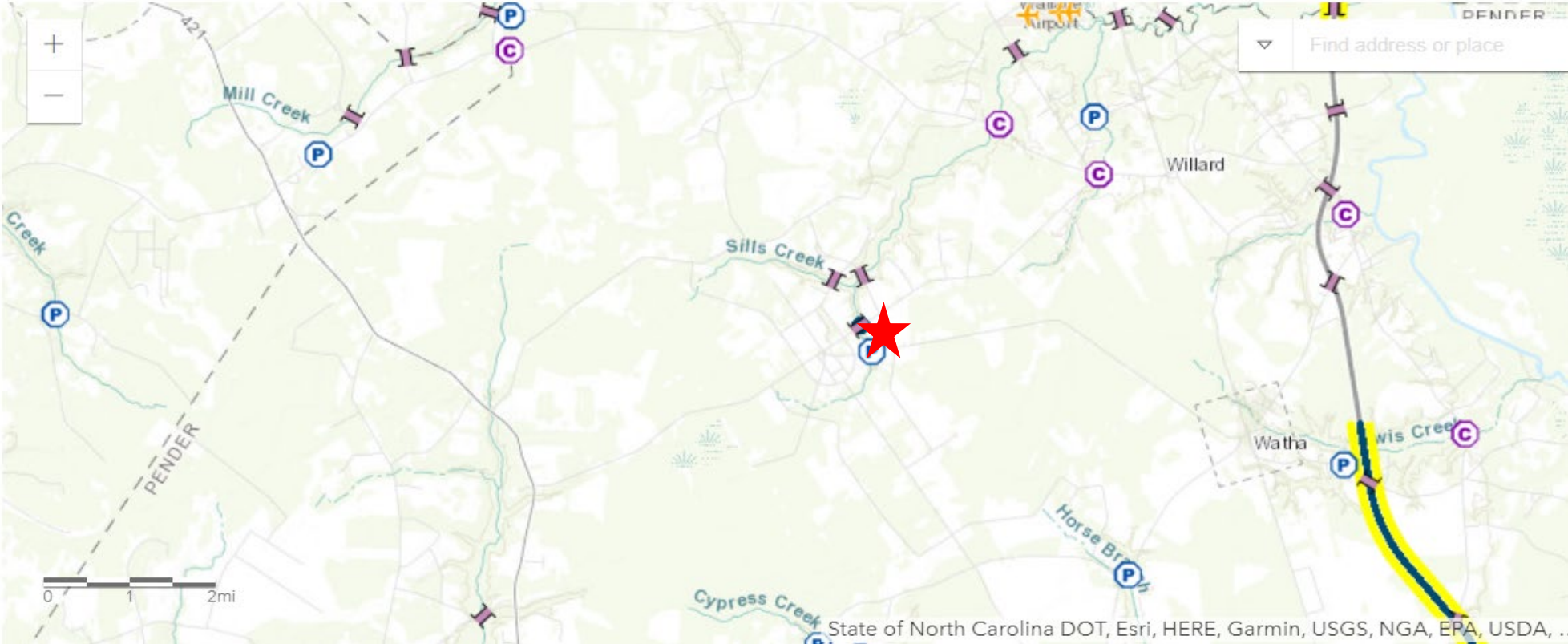
Construction Project Map



Construction Project Map

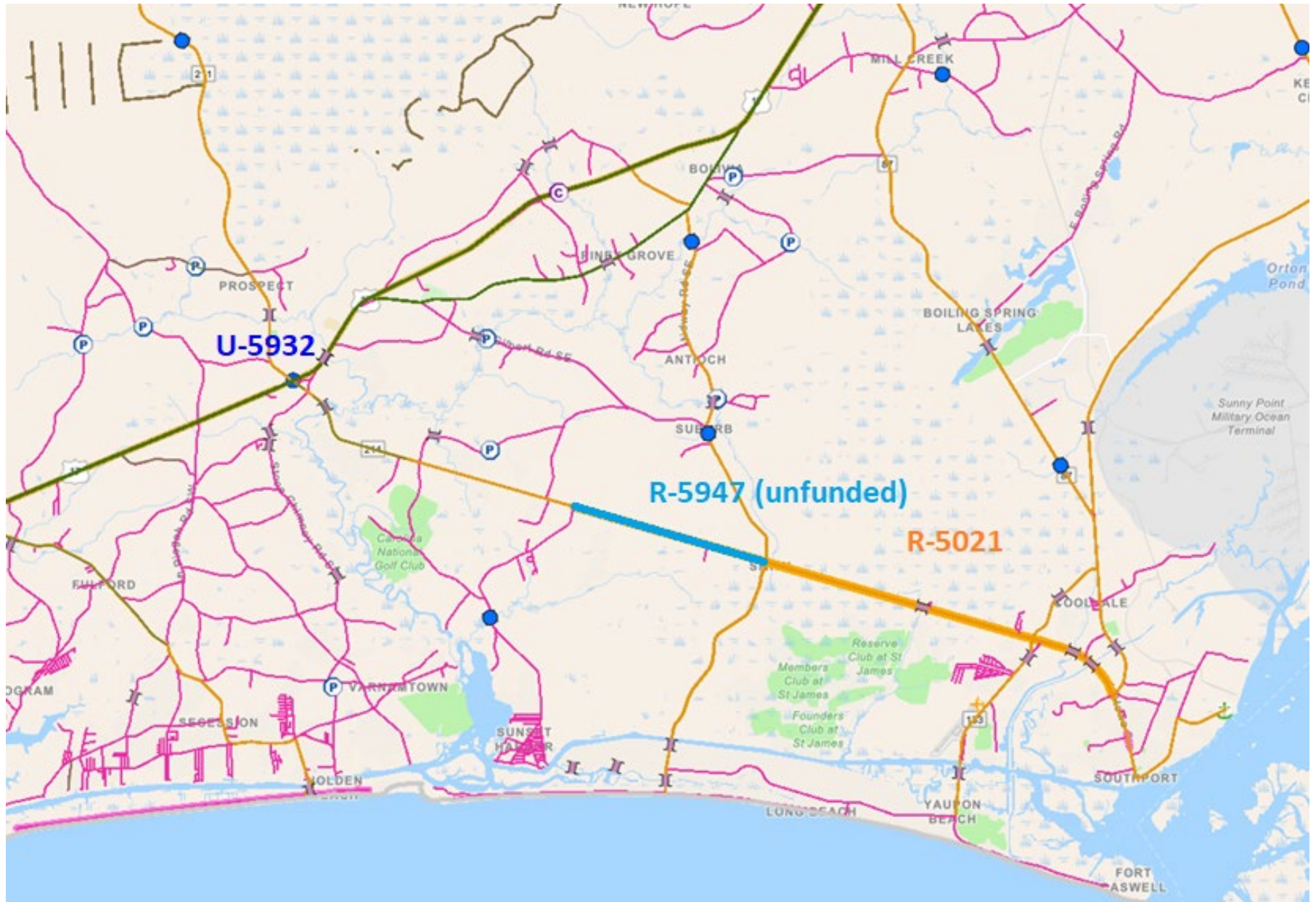


Construction Project Map



State of North Carolina DOT, Esri, HERE, Garmin, USGS, NGA, EPA, USDA, ..

NCDOT DIV 3

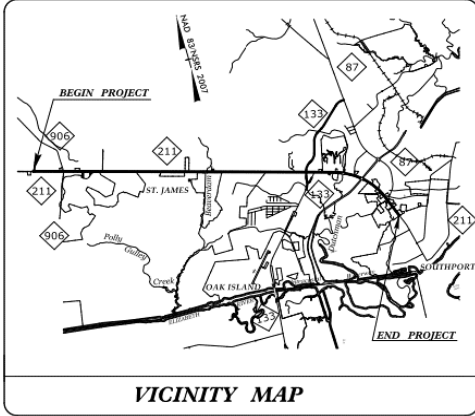


R-5021

TIP PROJECT: R-5021

C204123

See Sheet 1A For Index of Sheets
See Sheet 1B For Conventional Symbols



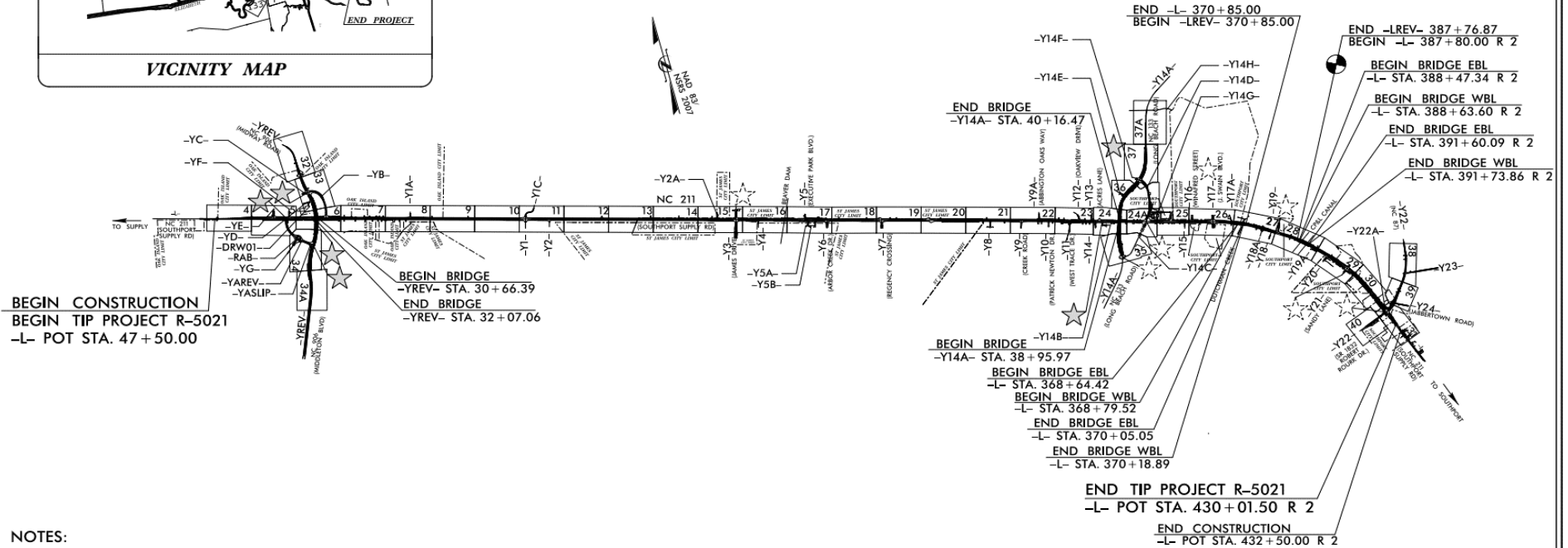
STATE OF NORTH CAROLINA
DIVISION OF HIGHWAYS
BRUNSWICK COUNTY

LOCATION: NC 211 FROM WEST OF NC 906 (MIDWAY ROAD)
TO EAST OF NC 87

TYPE OF WORK: GRADING, DRAINAGE, PAVING, STRUCTURES,
CULVERTS, SIGNALS, AND RETAINING WALLS

STATE	STATE PROJECT NUMBER	SHEET NO.	TOTAL SHEETS
N.C.	R-5021	1	
STATE PROJ. NO.	F.A. PROJ. NO.	DESCRIPTION	
41582.1.1	STP-0211(021)	PE	
41582.2.2	STP-0211(021)	UTILITIES	
41582.2.3	STP-0211(021)	R.W.	
41582.3.1	STP-0211(021)	CONSTRUCTION	

- ☆ EXISTING TRAFFIC SIGNAL
- ★ PROPOSED TRAFFIC SIGNAL



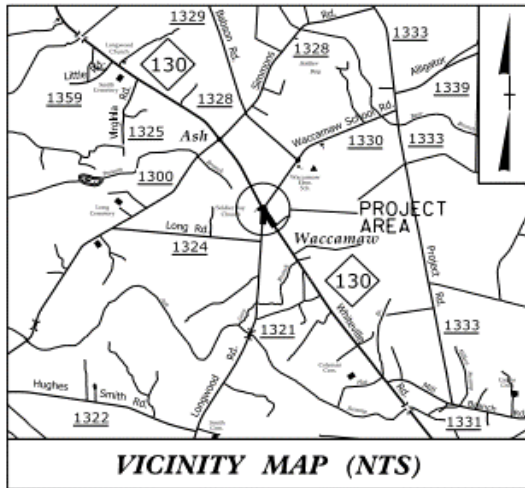
NOTES:
1. THIS IS A PARTIAL CONTROLLED-ACCESS PROJECT WITH ACCESS BEING LIMITED TO POINTS AS SHOWN ON THE PLANS.

DOCUMENT NOT CONSIDERED FINAL
UNLESS ALL SIGNATURES COMPLETED

TIP PROJECT: W-5703Q

DC00337

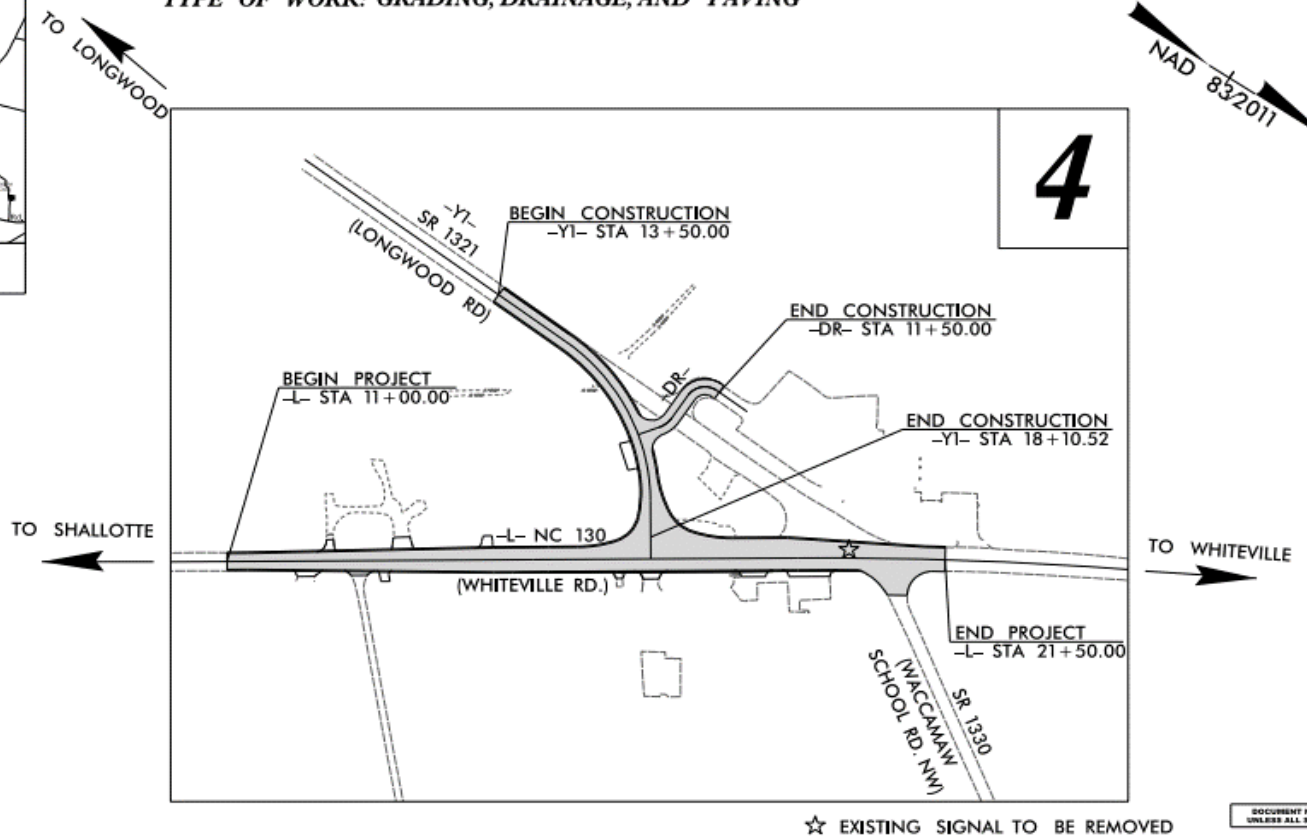
See Sheet 1A For Index of Sheets
See Sheet 1B For Conventional Symbols



STATE OF NORTH CAROLINA
DIVISION OF HIGHWAYS
BRUNSWICK COUNTY

LOCATION: INTERSECTION OF NC 130 (WHITEVILLE RD.)
AT SR 1321 (LONGWOOD RD.)
TYPE OF WORK: GRADING, DRAINAGE, AND PAVING

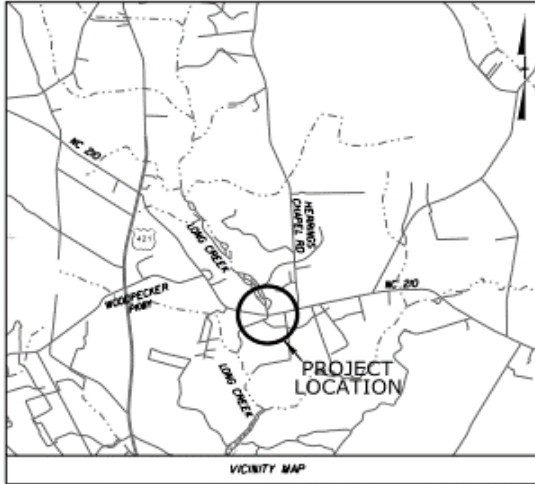
STATE FUND NO.	FEDERAL FUND NO.
44849.1.17	HSIP-0130 (012)
44849.2.17	HSIP-0130 (012)
44849.3.17	HSIP-0130 (012)



DOCUMENT NOT
UNLESS ALL ARE

TIP PROJECT: B-5156

: C204724



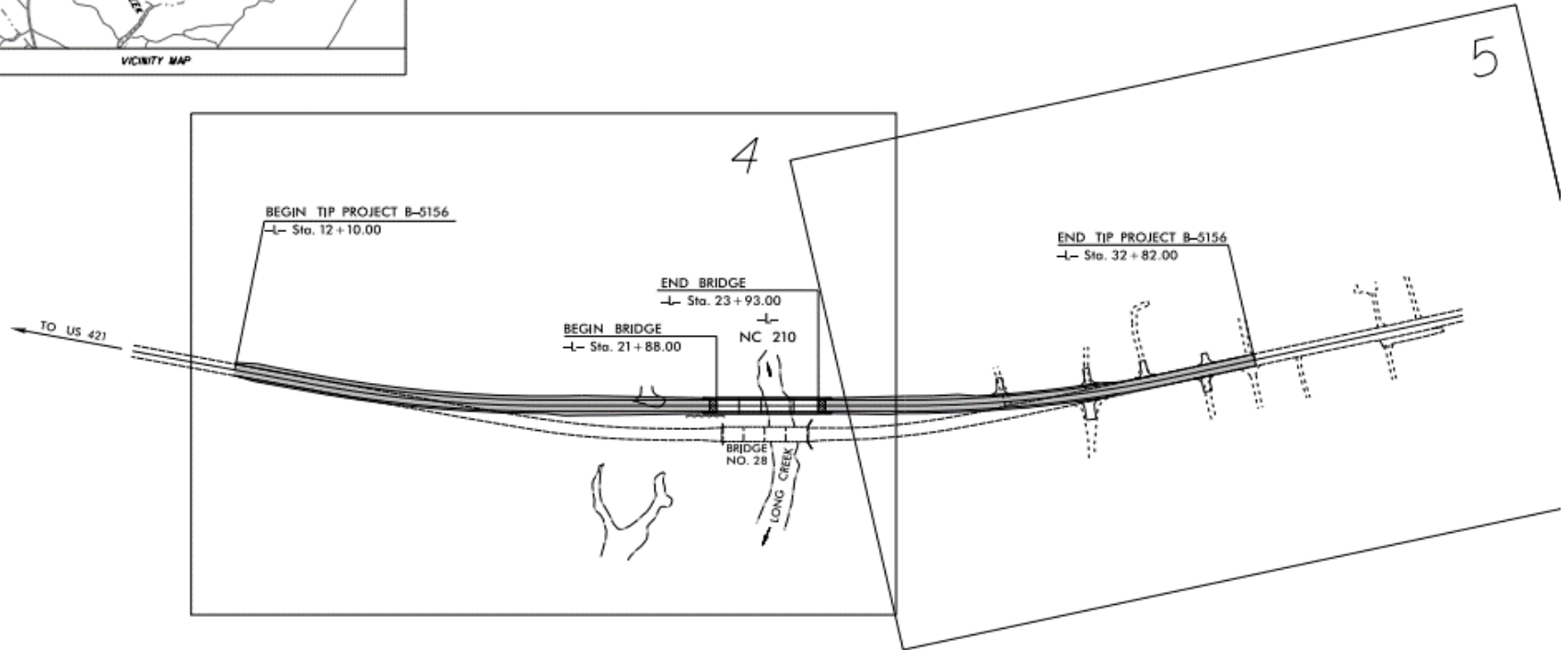
STATE OF NORTH CAROLINA
DIVISION OF HIGHWAYS

PENDER COUNTY

DATE	REVISION
N.C.	B
42331.1.2	
42331.2.1	
42331.2.1	
42331.3.1	

LOCATION: BRIDGE 28 OVER LONG CREEK ON NC 210

TYPE OF WORK: GRADING, DRAINAGE, PAVING, AND STRUCTURES



CFRPO JUNE RESURFACING AND MAINTENANCE PROJECTS

Contract Number	TIP Number	County	Routes	*Estimated Completion Date	Percent Complete
C204802	n/a	Brunswick	2 SECTIONS OF US-17, 1 SECTION OF NC-904, AND 4 SECTIONS OF SECONDARY ROADS.	2024.09.17	90.57%
DC00425	R-5783G, R-5783H	All Div 3	ADA RAMPS - VARIOUS LOCATIONS - DIVISION 3 WIDE.	2024.05.30	77.71%
C204720	I-6040	Pender	I-40 FROM WEST OF US-117 (MM-388) TO NC-210 (MM-408).	2024.06.01	79.26%
C204556	HO-0002C	Brunswick	BROADBAND FIBER US-70 FROM I-40 TO MOREHEAD CITY PORT, I-95 FROM SC STATE LINE TO VA STATE LINE, US-74 FROM ASHEVILLE TO WILMINGTON.	2027.07.31	61.33%
DC00445	n/a	Brunswick	VARIOUS SECONDARY ROUTES	2025.05.16	59.83%
DC00428	n/a	Pender	NC 50, NC 53, & VARIOUS SECONDARY ROUTES.	2024.04.12	48.16%
DC00431	n/a	Brunswick	NC 130 & VARIOUS SECONDARY ROUTES.	2024.05.31	5.00%

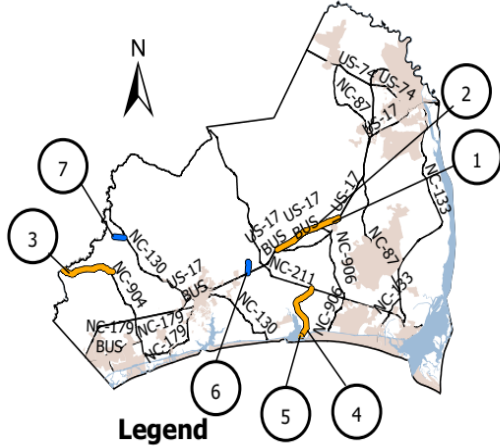
*dates are subject to change

Public Info Map for Resurfacing Projects: [NCDOT GO!NC Portal](https://ncdot.maps.arcgis.com/apps/mapviewer/index.html?webmap=441c2ce81ebf42faa77f3e47f5e6a97e)

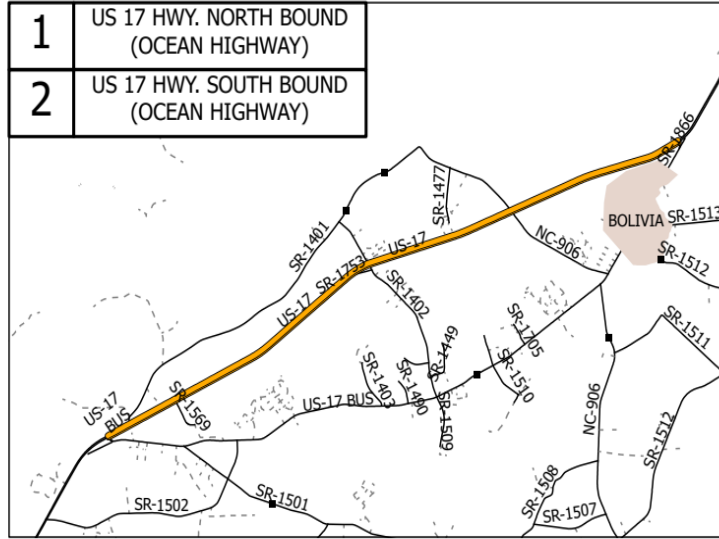
<https://ncdot.maps.arcgis.com/apps/mapviewer/index.html?webmap=441c2ce81ebf42faa77f3e47f5e6a97e>

NCDOT DIV 3

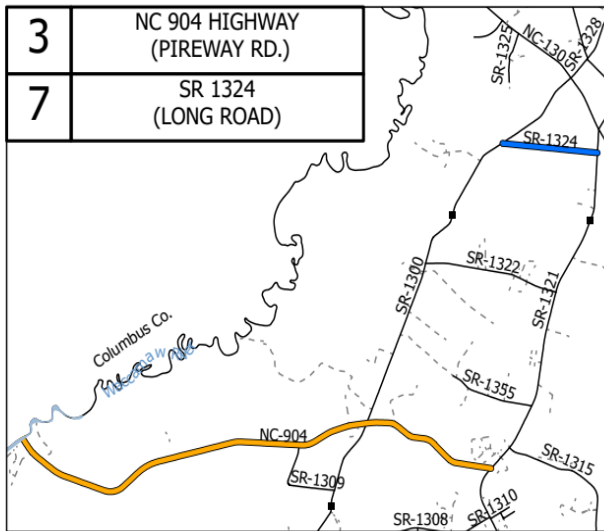
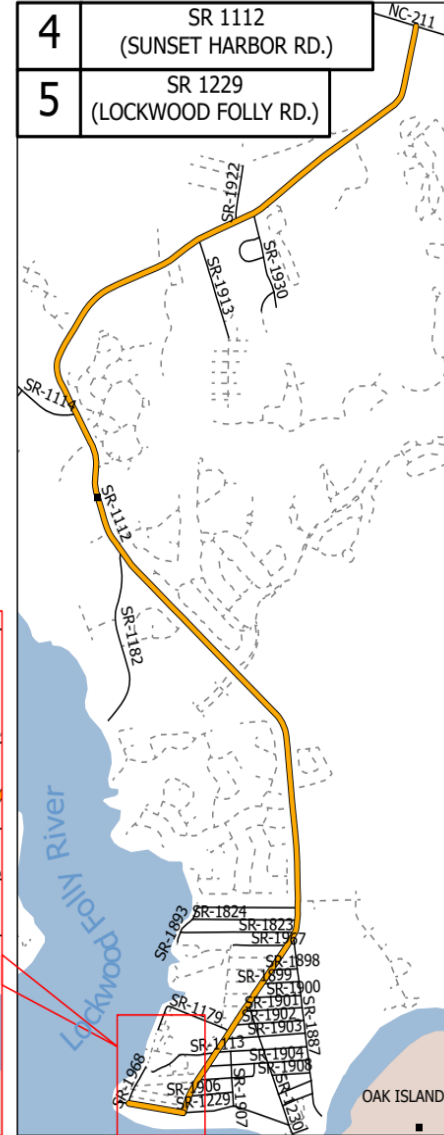
Brunswick County 1 - 7



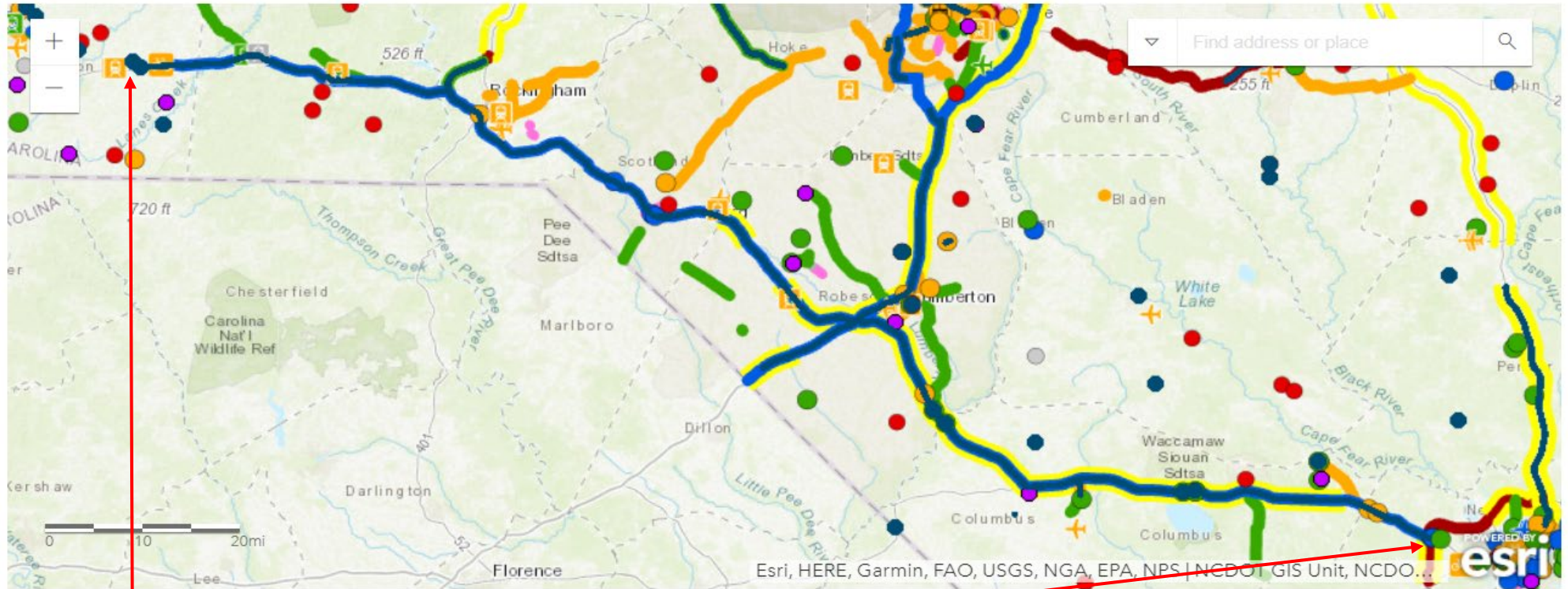
- Legend**
- Resurfacing Routes
 - Preservation Routes
 - D3_bridges
 - - - NonSystem
 - NCRoutes



PROJECT REFERENCE NO.	SHEET NO.
2023CPT.03.03.10101	1

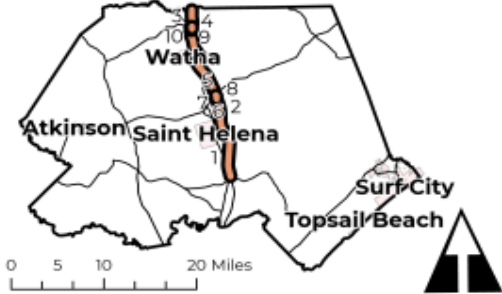


Construction Project Map

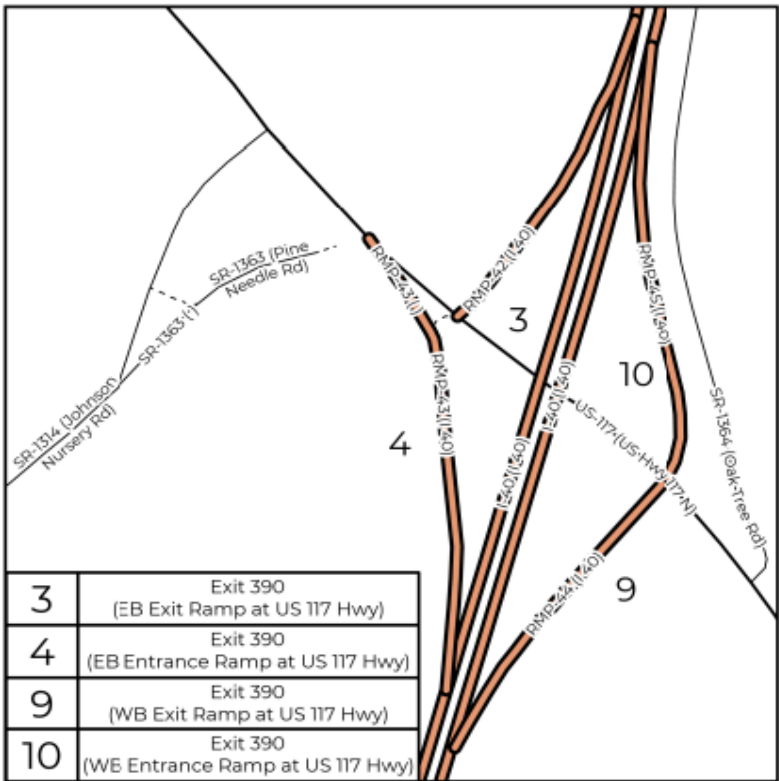


**PROJECT
LIMITS**

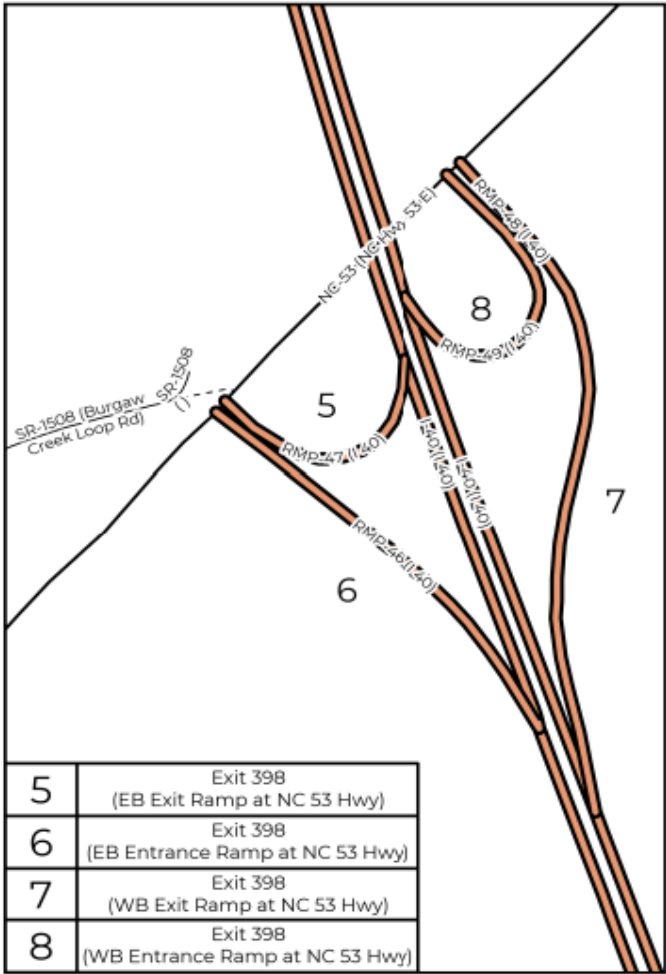
Pender County Maps 3-10



Legend	
	Bridge
	State Maintained Road
	Road Section
	Municipality Road



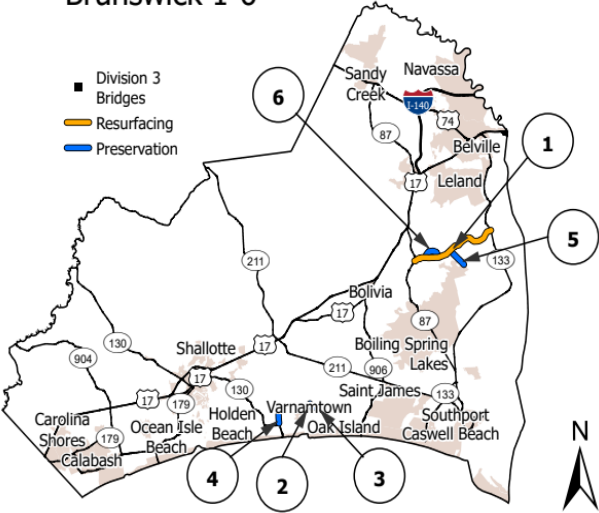
PROJECT REFERENCE NO.	SHEET NO.
I-6040	2



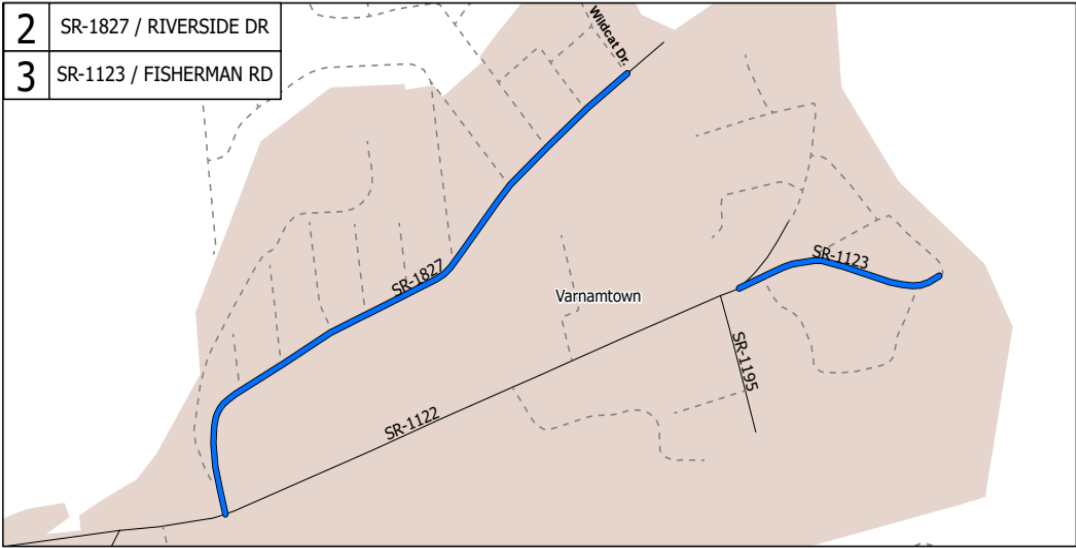
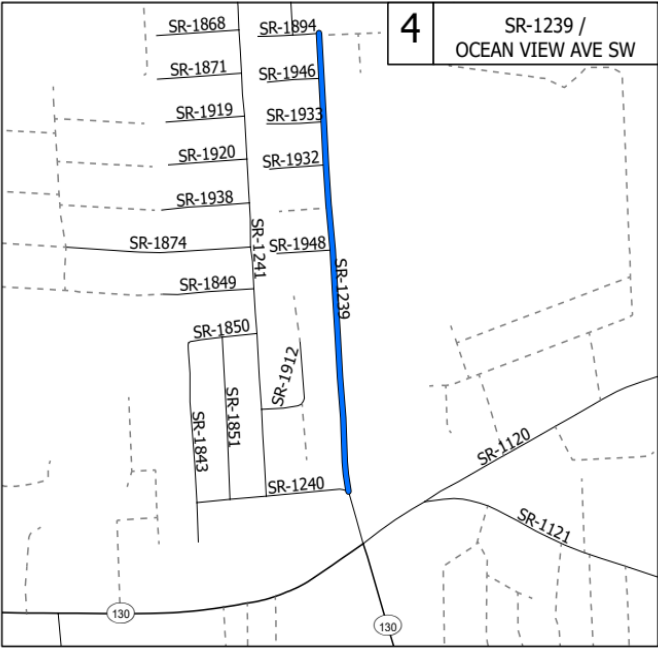
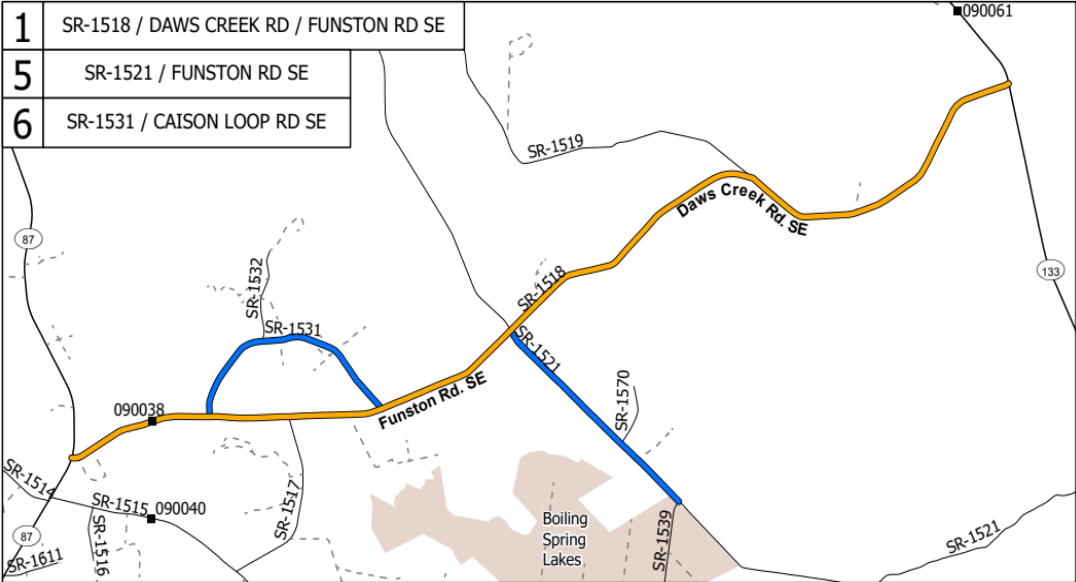
NCDOT DIV 3

Brunswick 1-6

- Division 3 Bridges
- Resurfacing
- Preservation

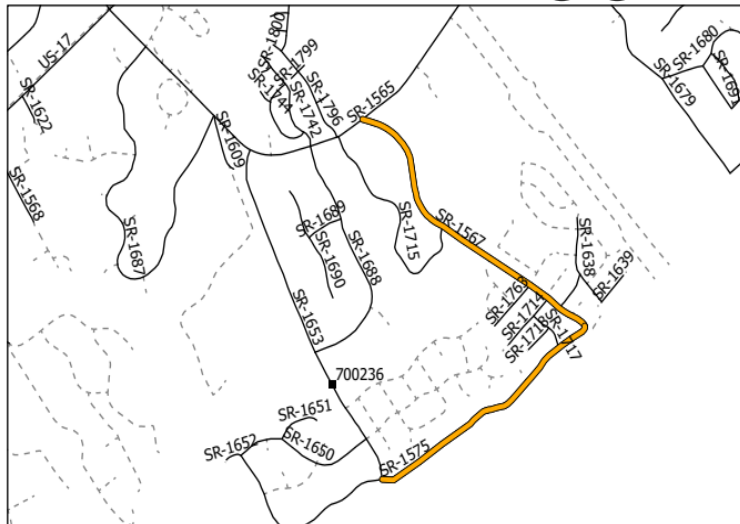
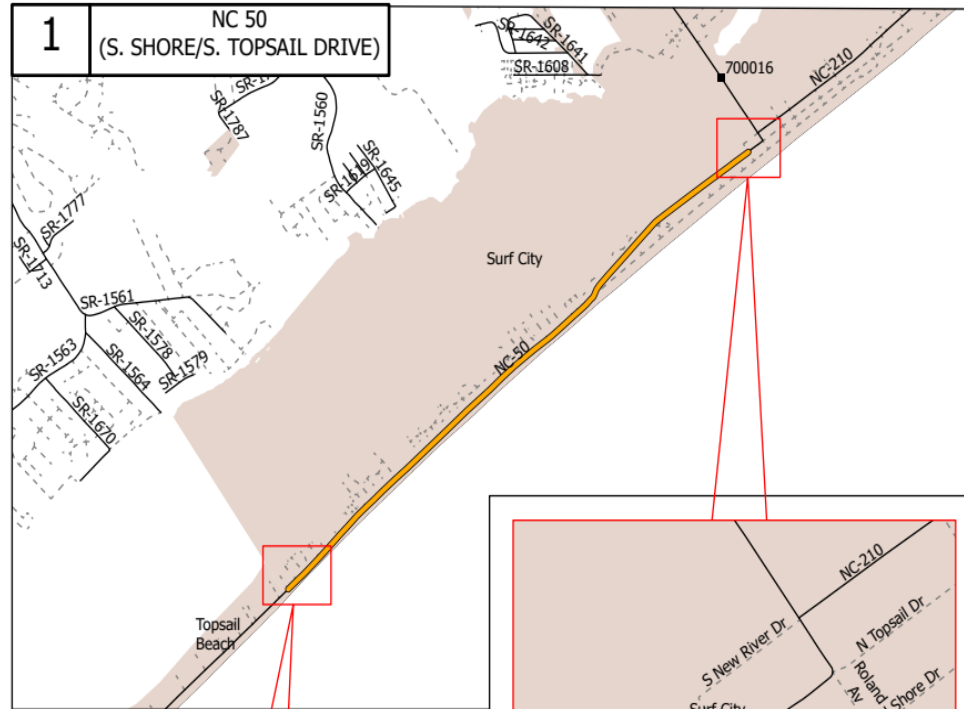
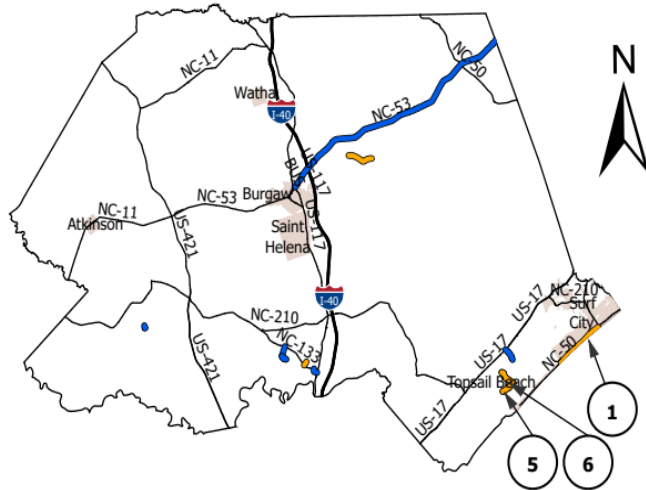


PROJECT REFERENCE NO.	SHEET NO.
2024CPT.03.01.20101, ETC.	1

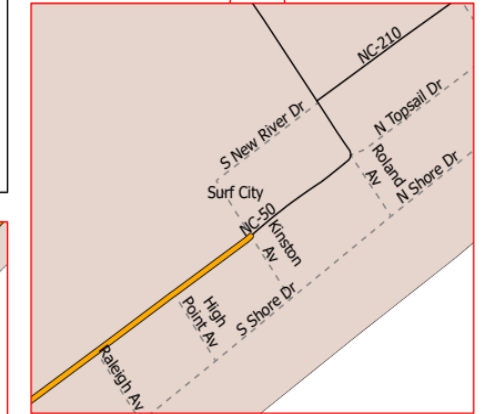


Pender 1, 5-6

PROJECT REFERENCE NO. 2023CPT.03.09.10711, ETC	SHEET NO. 1
---	----------------



5	SR 1575 (KINGS LANDING ROAD)	6	SR 1567 (KINGS LANDING ROAD)
----------	---------------------------------	----------	---------------------------------



- Resurfacing Routes
- Preservation Routes
- - - NonSystem
- Bridges

