

Cape Fear RPO

Brunswick County ❖ Columbus County ❖ Pender County

RURAL TRANSPORTATION ADVISORY COMMITTEE

APRIL 9, 2020

Keep microphone muted



Keep your microphone on mute until you are ready to make a comment or ask a question

Begin by saying your name so I know who is speaking

Turn on your microphone to speak but remember to turn it off again once you have finished

Camera – it's up to you



Video is enabled, so unmute your camera if you would like to be seen in the meeting

Just remember, we can see you and your background during the meeting

If you don't want to be seen, that's fine; keep your camera muted

Chat is enabled



You can use the chat to make comments or ask questions

I will check the chat periodically, but you may want to draw my attention to it so I can answer promptly

Call to Order

Roll Call

Invocation

Pledge of Allegiance

Ethics awareness & Conflict of Interest

In accordance with the State Government Ethics Act, it is the duty of every Committee member to avoid conflicts of interest.

Does any Committee member have any known conflict of interest with respect to any matters coming before the Committee today?

If so, please identify the conflict and refrain from any participation in the particular matter involved.

Agenda Review

RTAC Meeting Minutes

Review of the February 20, 2020 minutes

Public Comment Period

Vacancies and Appointments

Fill any vacancies for 2020

SEAT (TERM)	NAME (ALTERNATE)	POSITION
Columbus County Alt.	VACANT	

Marine Highway Program Letter of Support

- Ferry Division submitted application to the Maritime Administration (MARAD) Marine Highway Program to become a designated Marine Highway Project
- Interstate 95: Marine Highway 95 (M95) and runs the length of the East Coast
- Ferry Division would join a group of 34 designated projects around the country and would be eligible to apply to Marine Highway Grant opportunities
- Funding is open to development and expansion of ports (or terminals) and landside infrastructure

FY 2020-2021 PWP

I-1 Data Collection and Assessment

\$8,500

II-1 Comprehensive Transportation Plan Development

\$8,000

II-2 Prioritization and Program Development

\$13,000

II-3 Project Development

\$4,000

II-4 General Transportation Planning

\$25,000

III-1 Administrative Documents and Public Involvement

\$26,500

FY 2020-2021 PWP

IV-1 Programmatic Direct Charges
\$10,000

IV-2 Advertising
\$1,000

IV-3 Lodging, Meals, Incidentals
\$1,500

IV-4 Postage
\$100

IV-5 Registration / Training
\$1,000

IV-6 Travel
\$4,200

V-1 Indirect Costs
\$30,169

VI-1 Special SPR Funded Study
\$100,000

FY 2020-2021 PWP

RPO Program FUNDS			
	LOCAL 20%	STATE 80%	TOTAL
SUBTOTAL	\$26,594	\$106,375	\$132,969

SPR Special Project FUNDS			
	LOCAL 5%	STATE 95%	TOTAL
SUBTOTAL	\$ 5,000	\$ 95,000	\$100,000

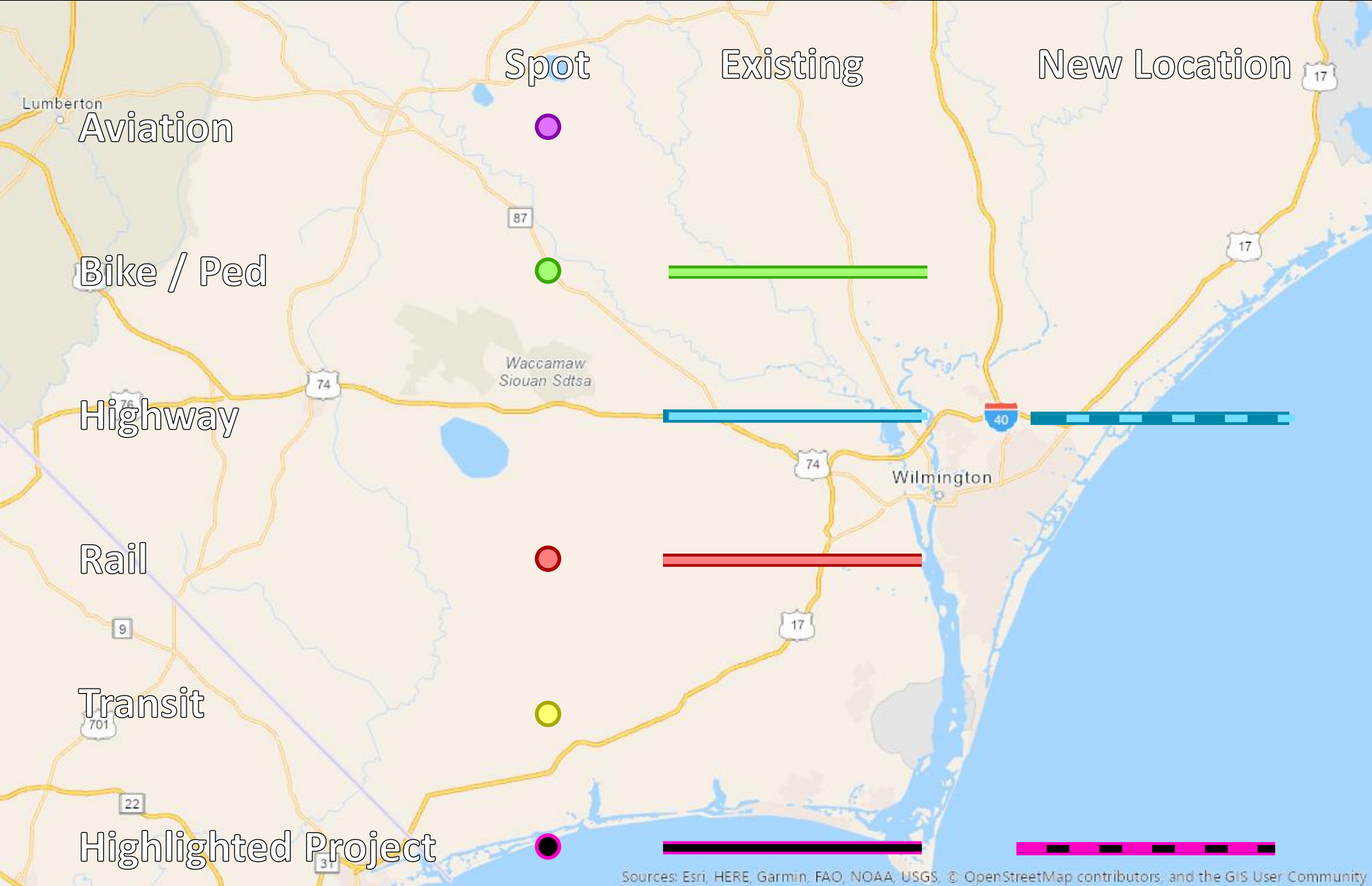
TOTAL	\$31,594	\$201,375	\$232,969
--------------	-----------------	------------------	------------------

Legend

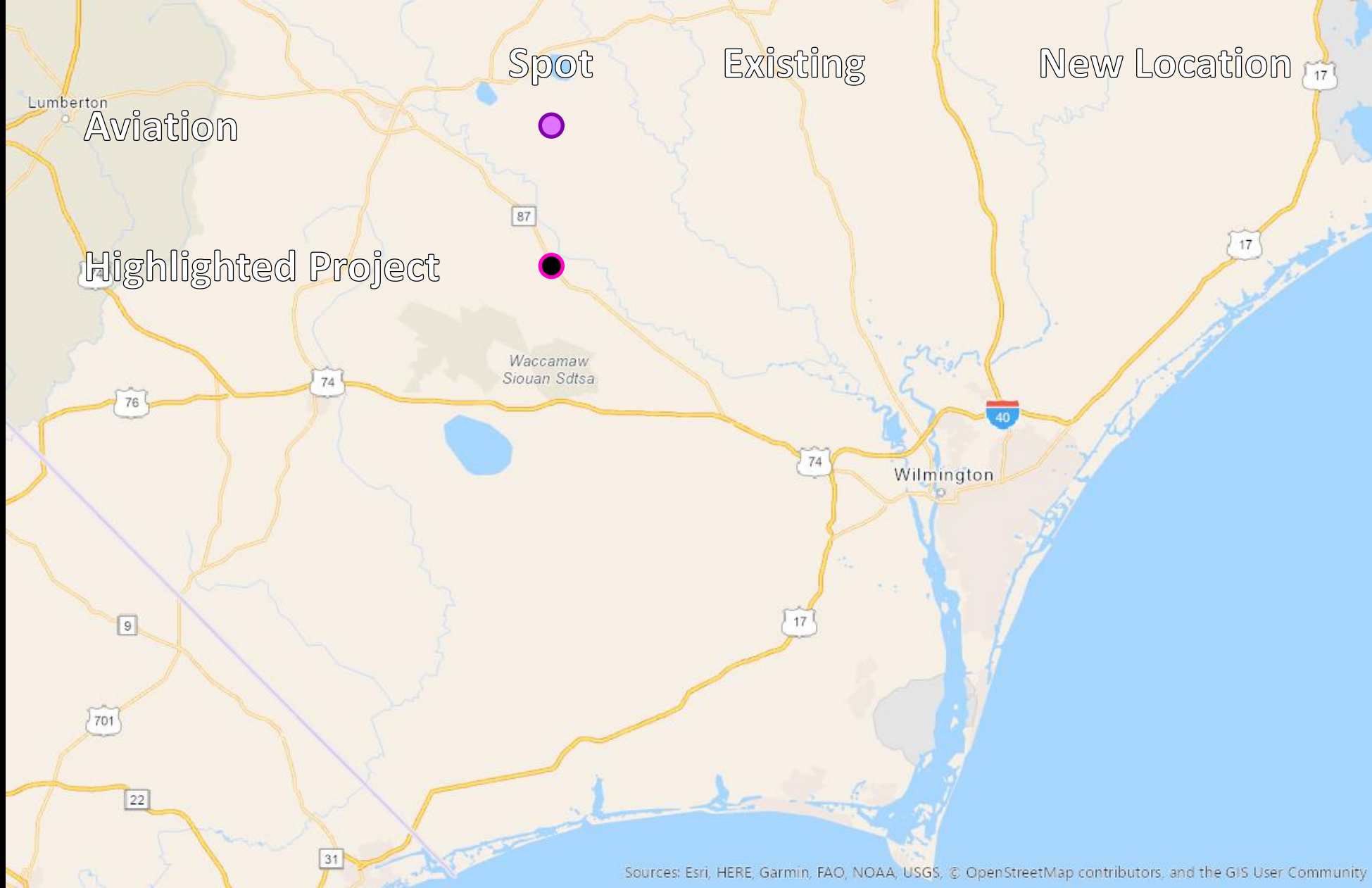
Project
To
Submit



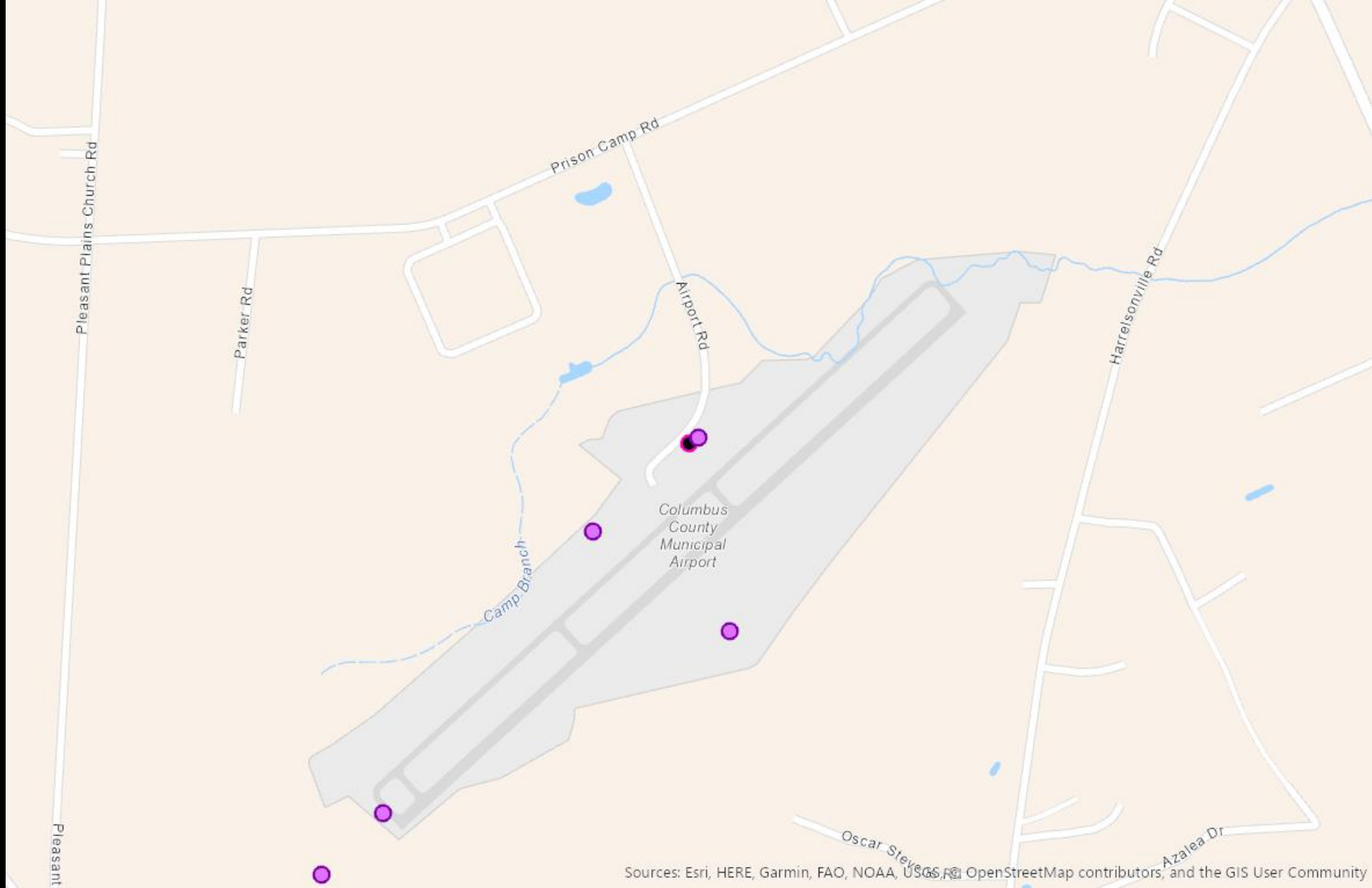
Project
Not
To
Submit



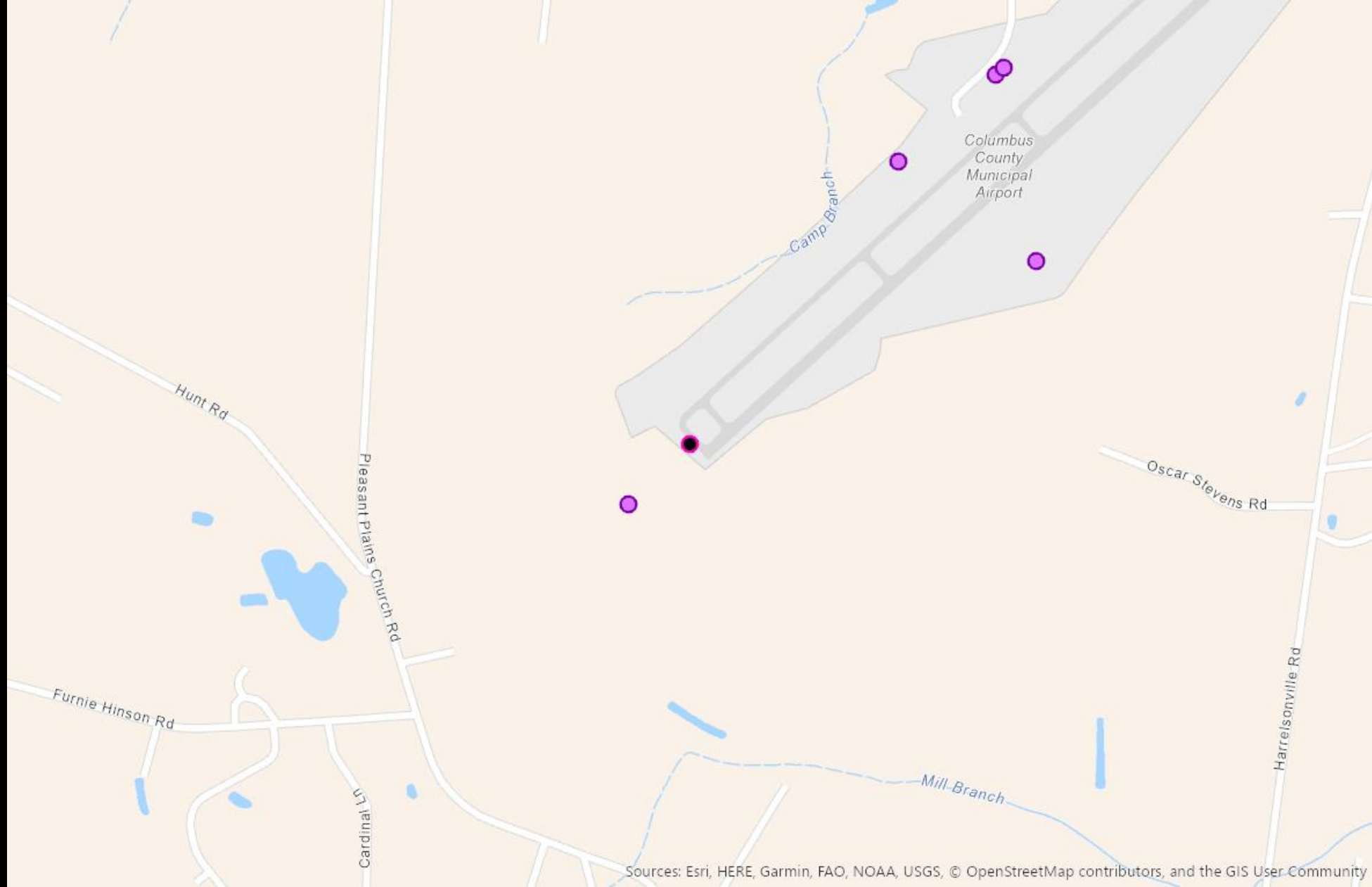
Legend



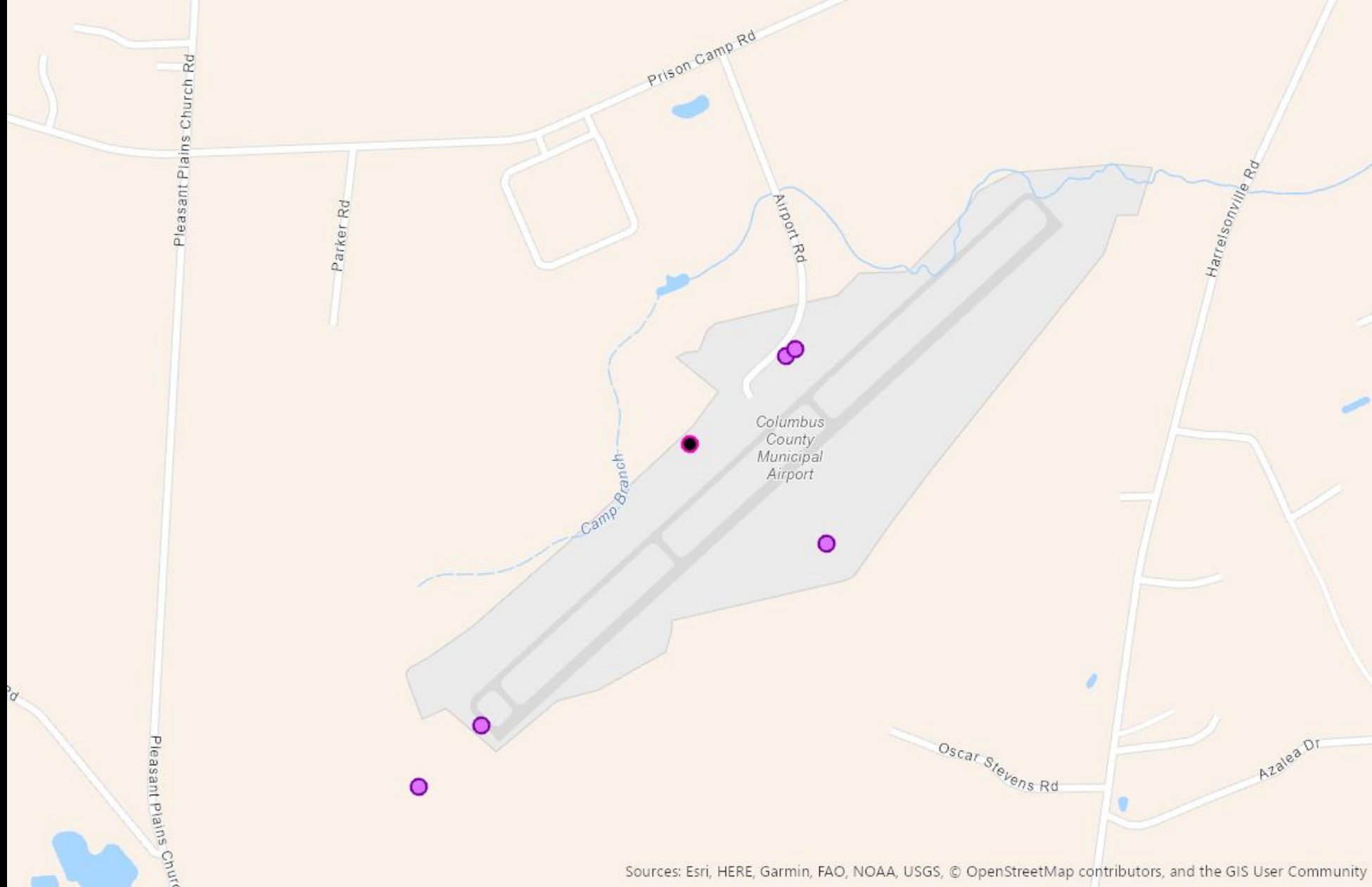
A130104



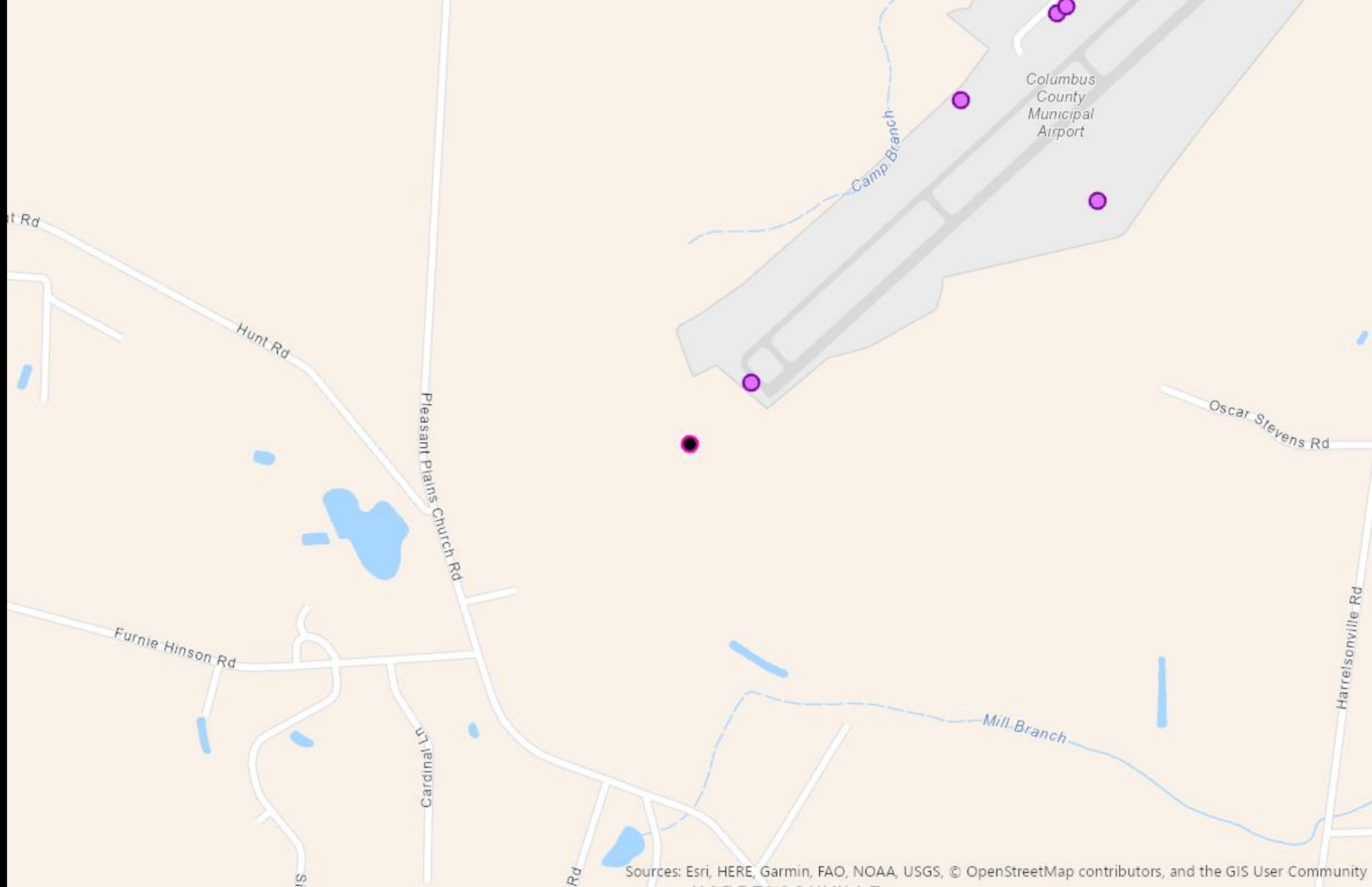
A170437



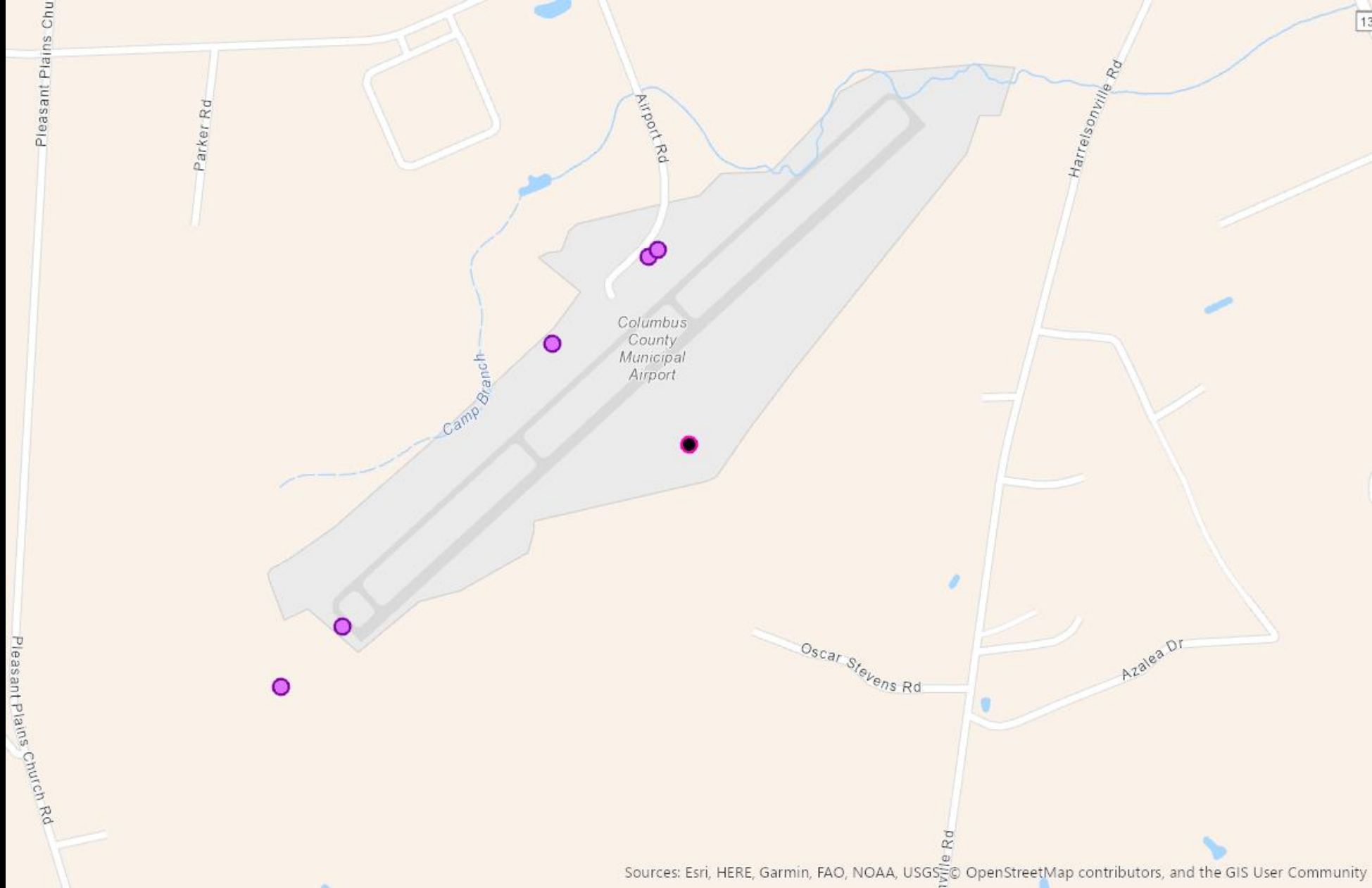
A170438



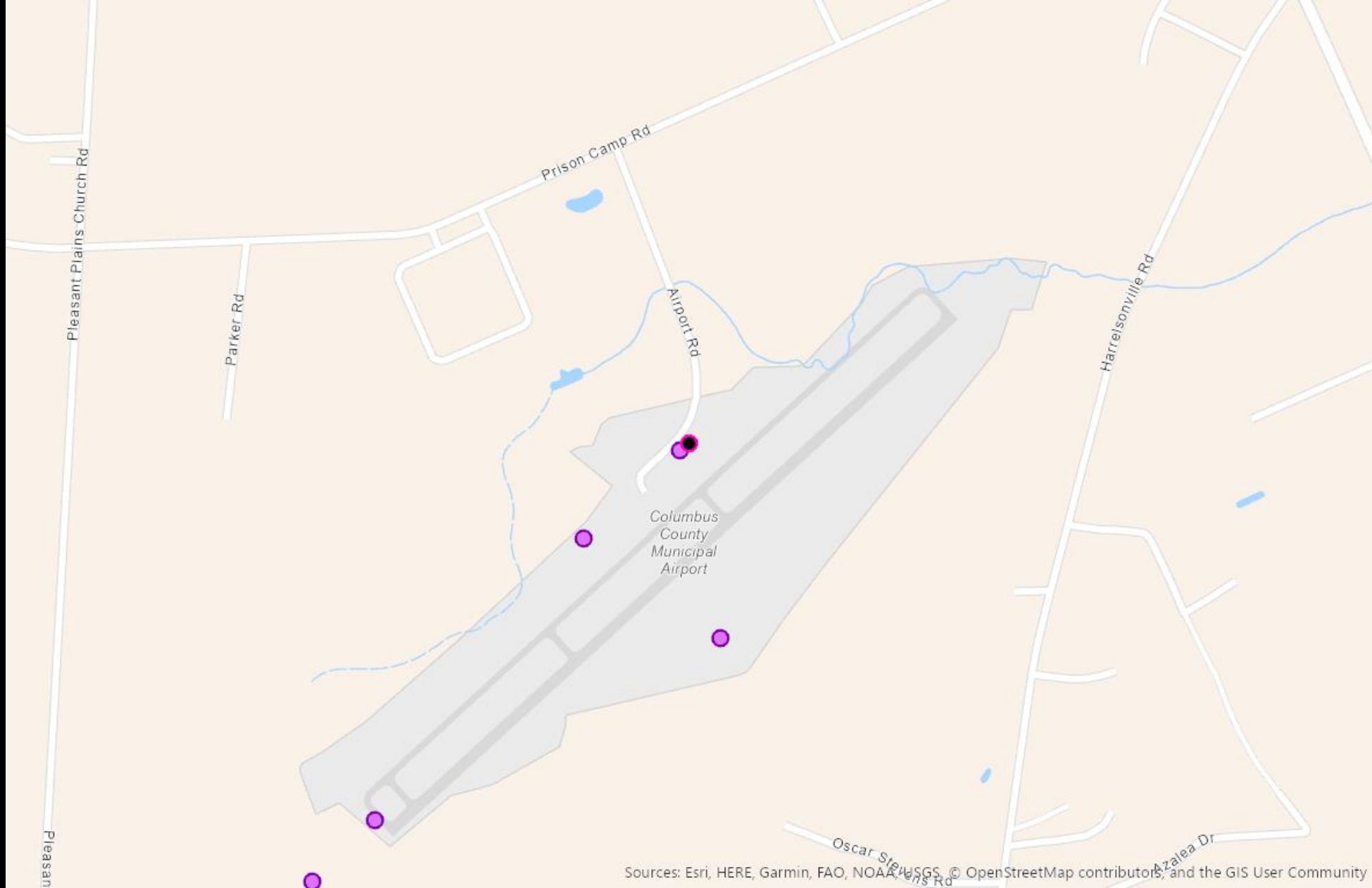
A191565



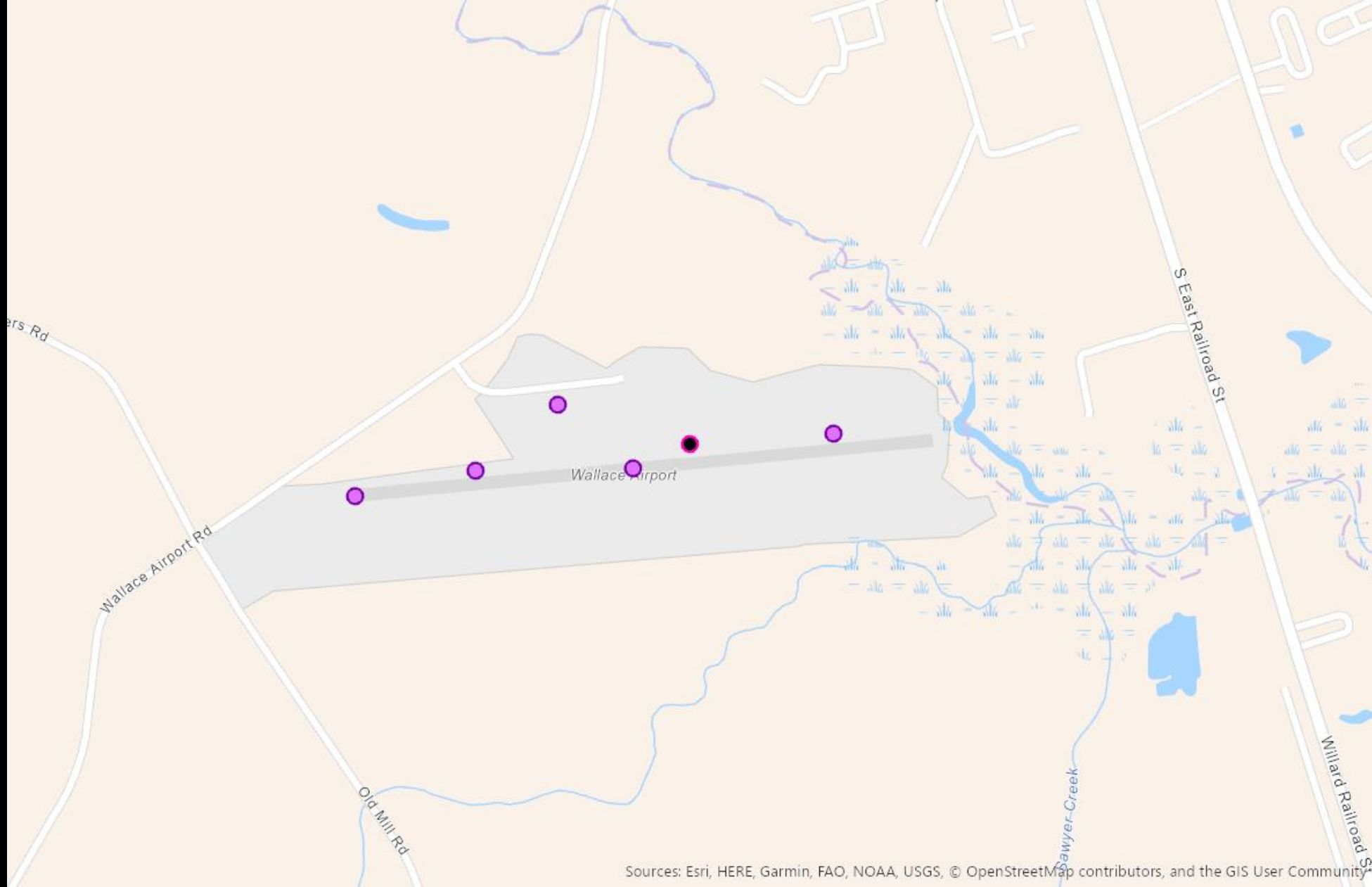
A191566



A191567



A191601



A191602



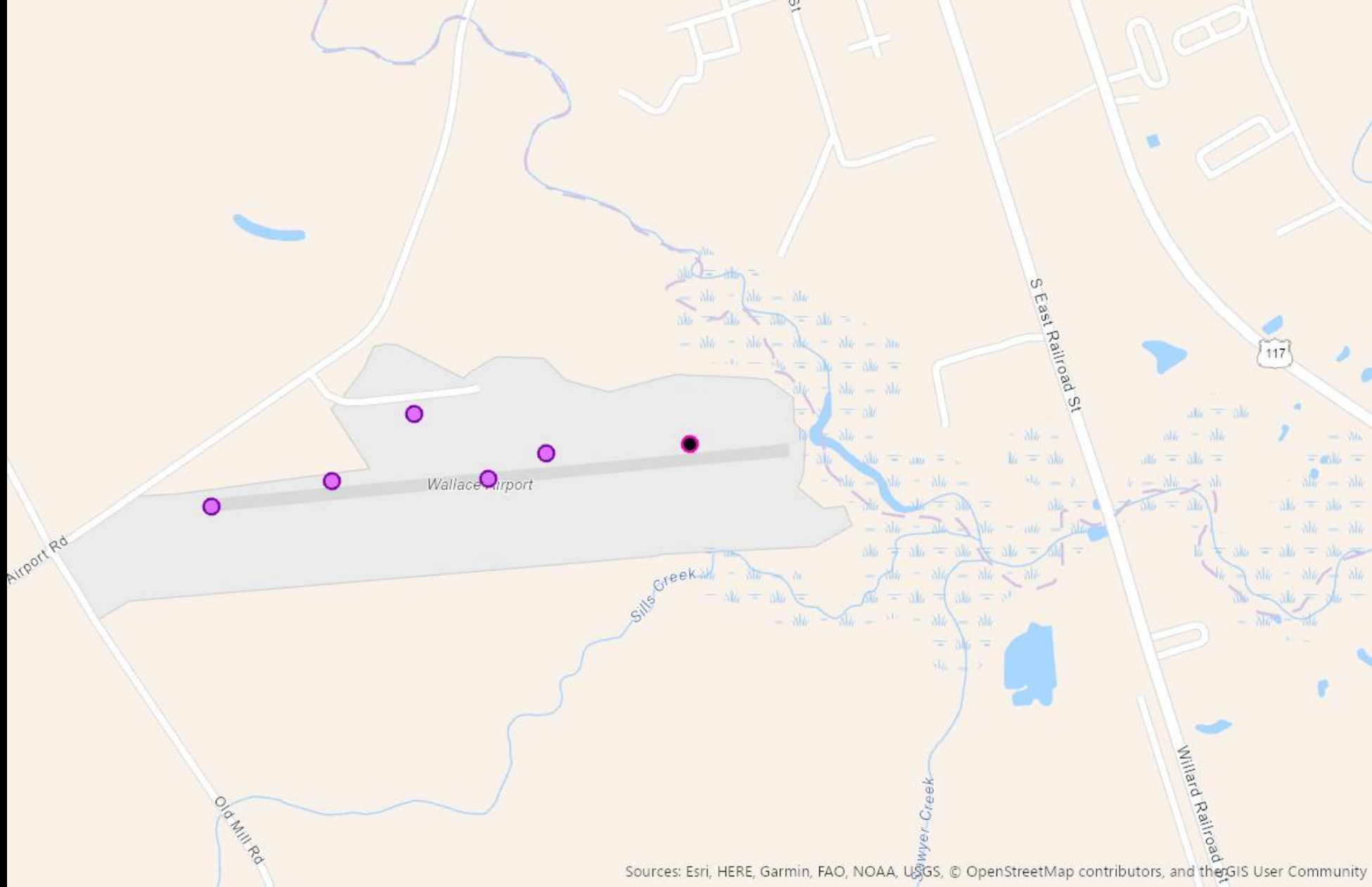
A191603



A191605



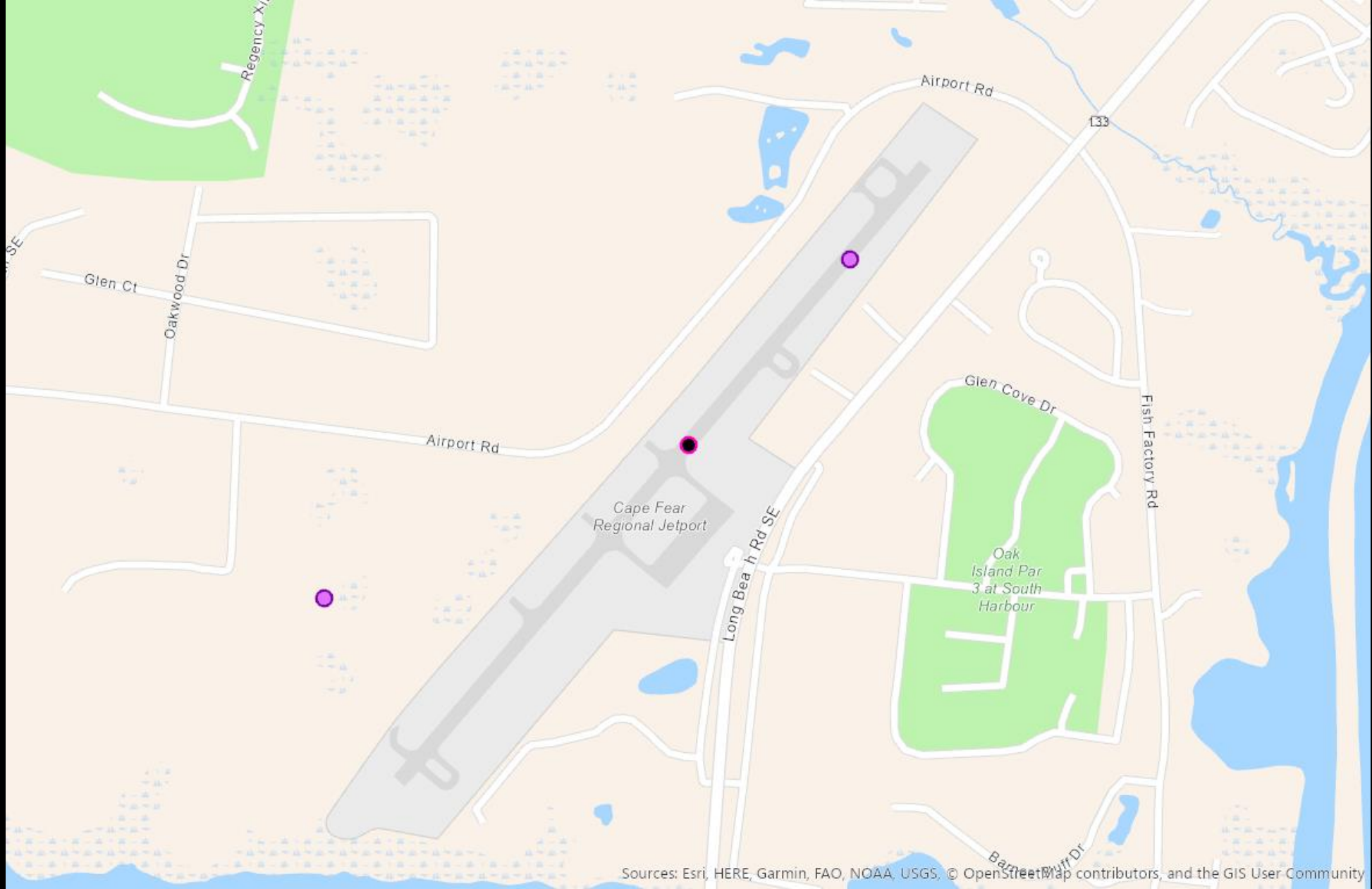
A191621



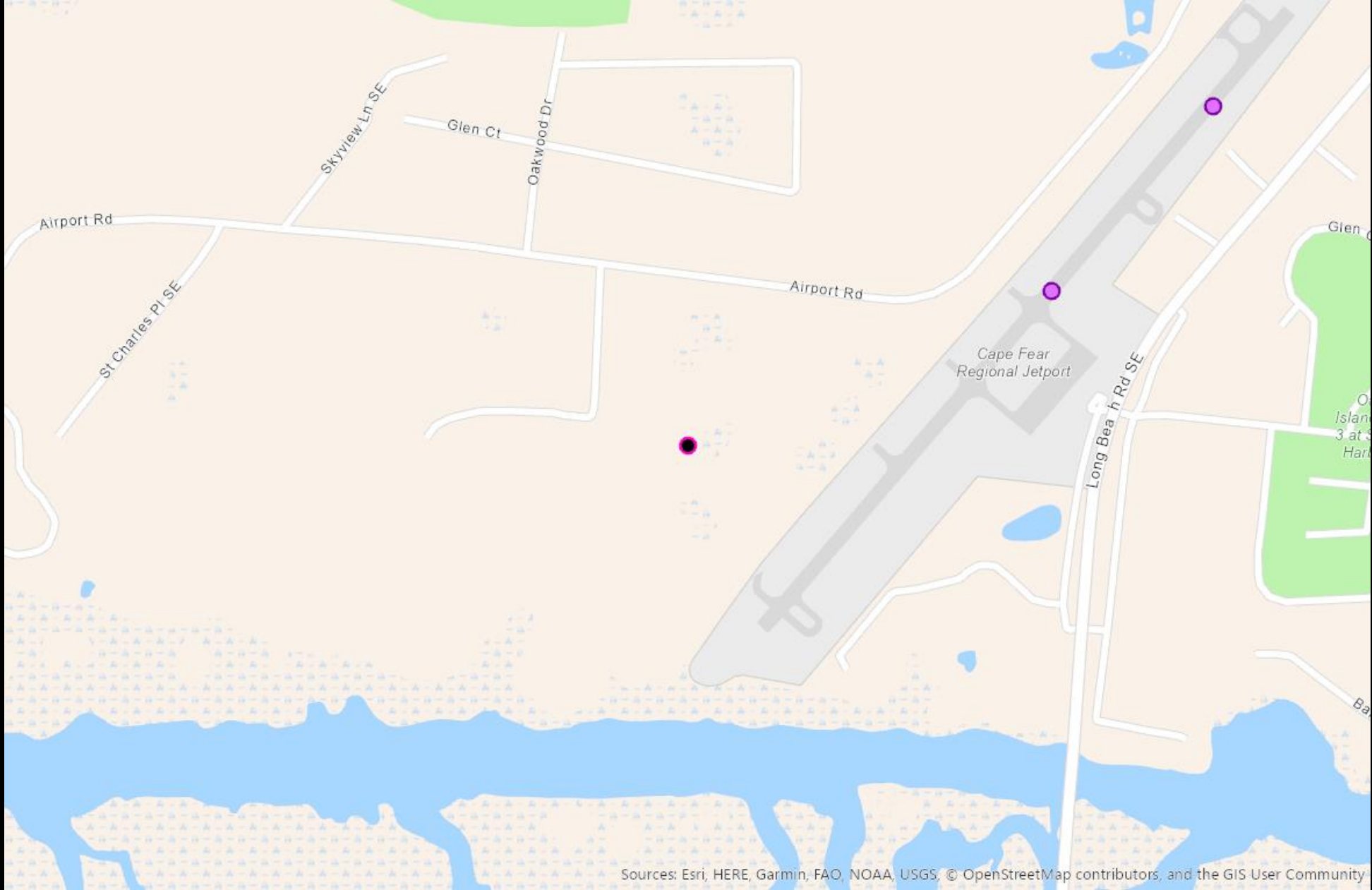
A191622



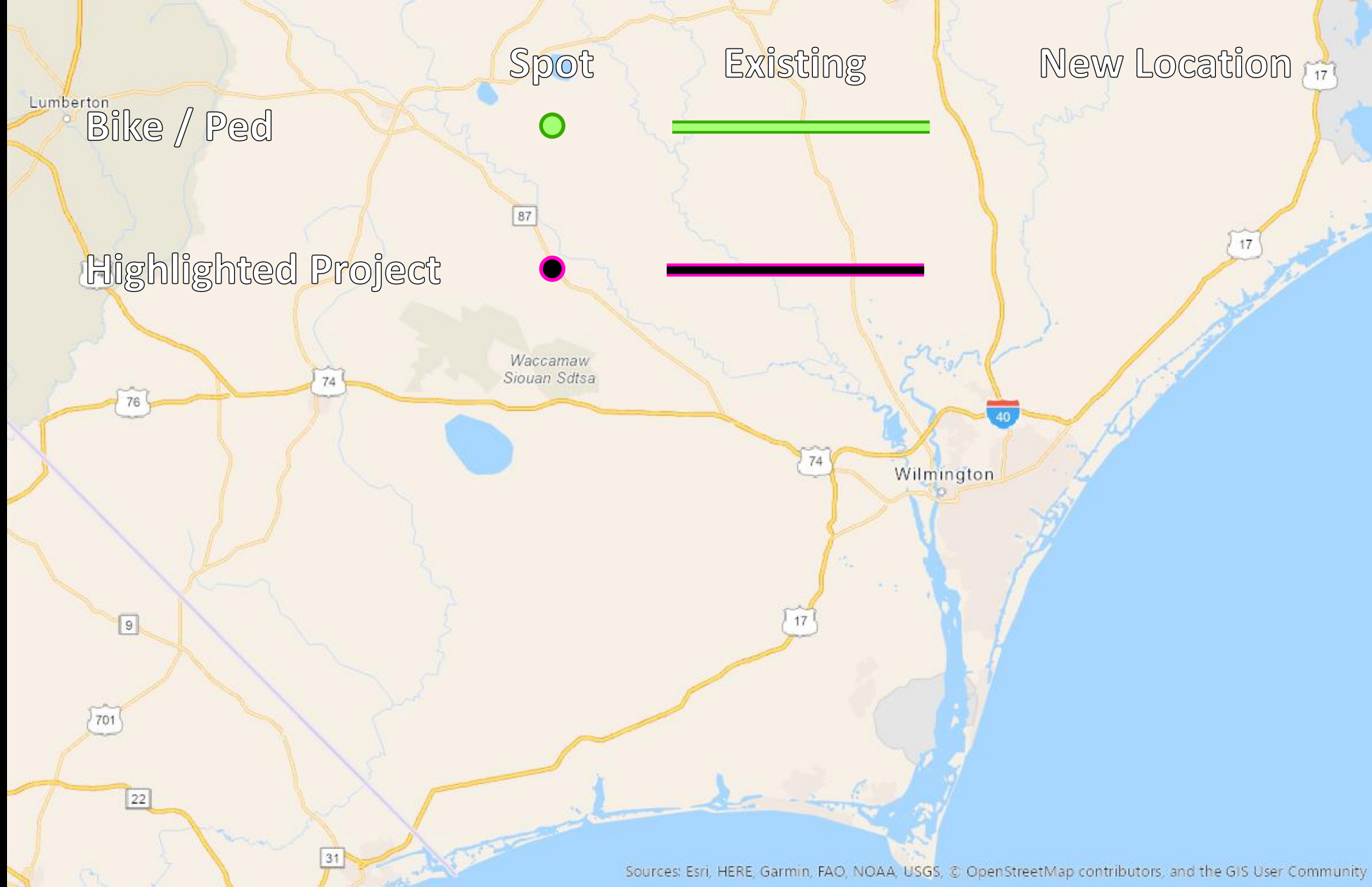
A191821



A191823



Legend



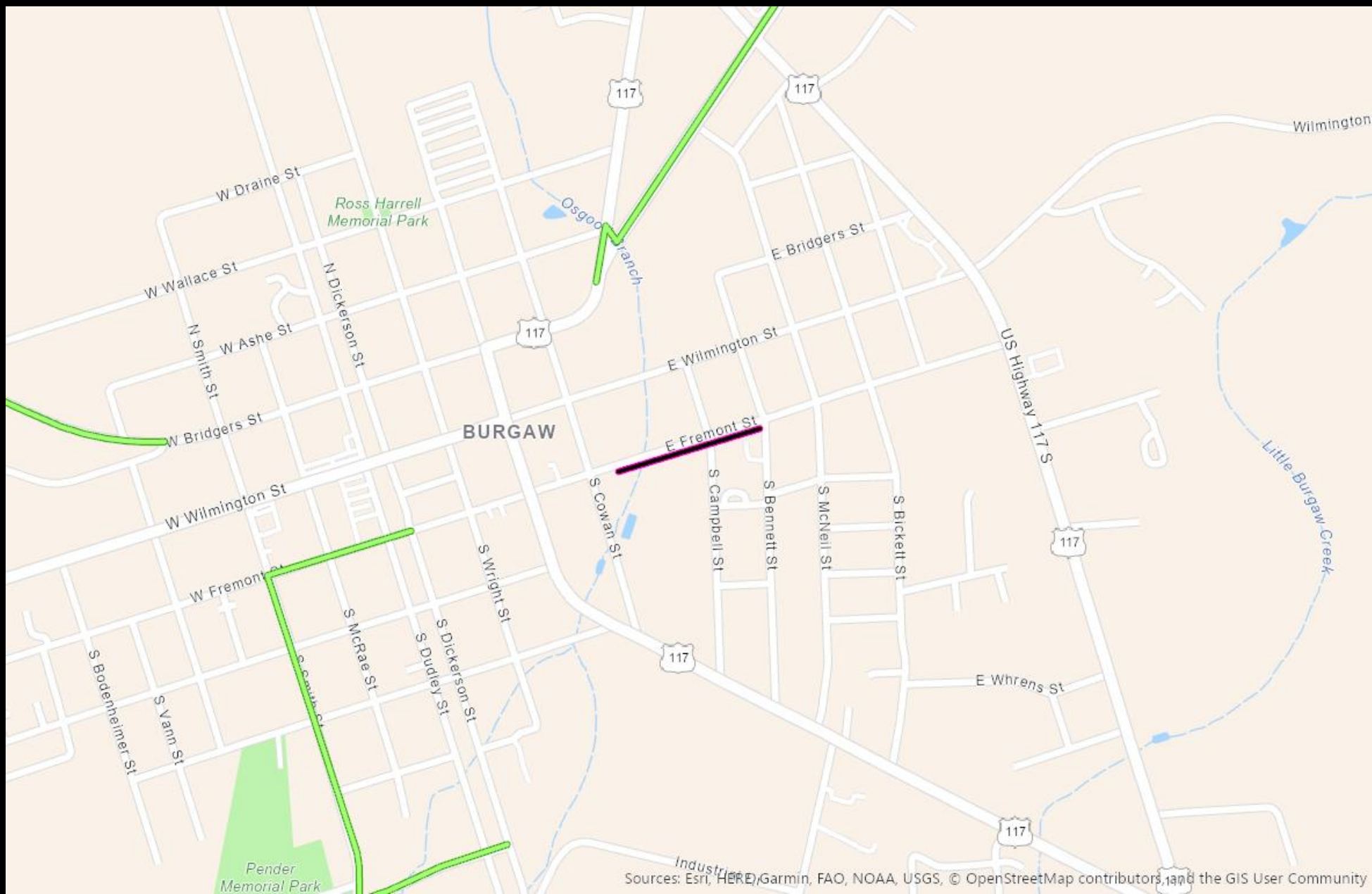
Project
To
Submit



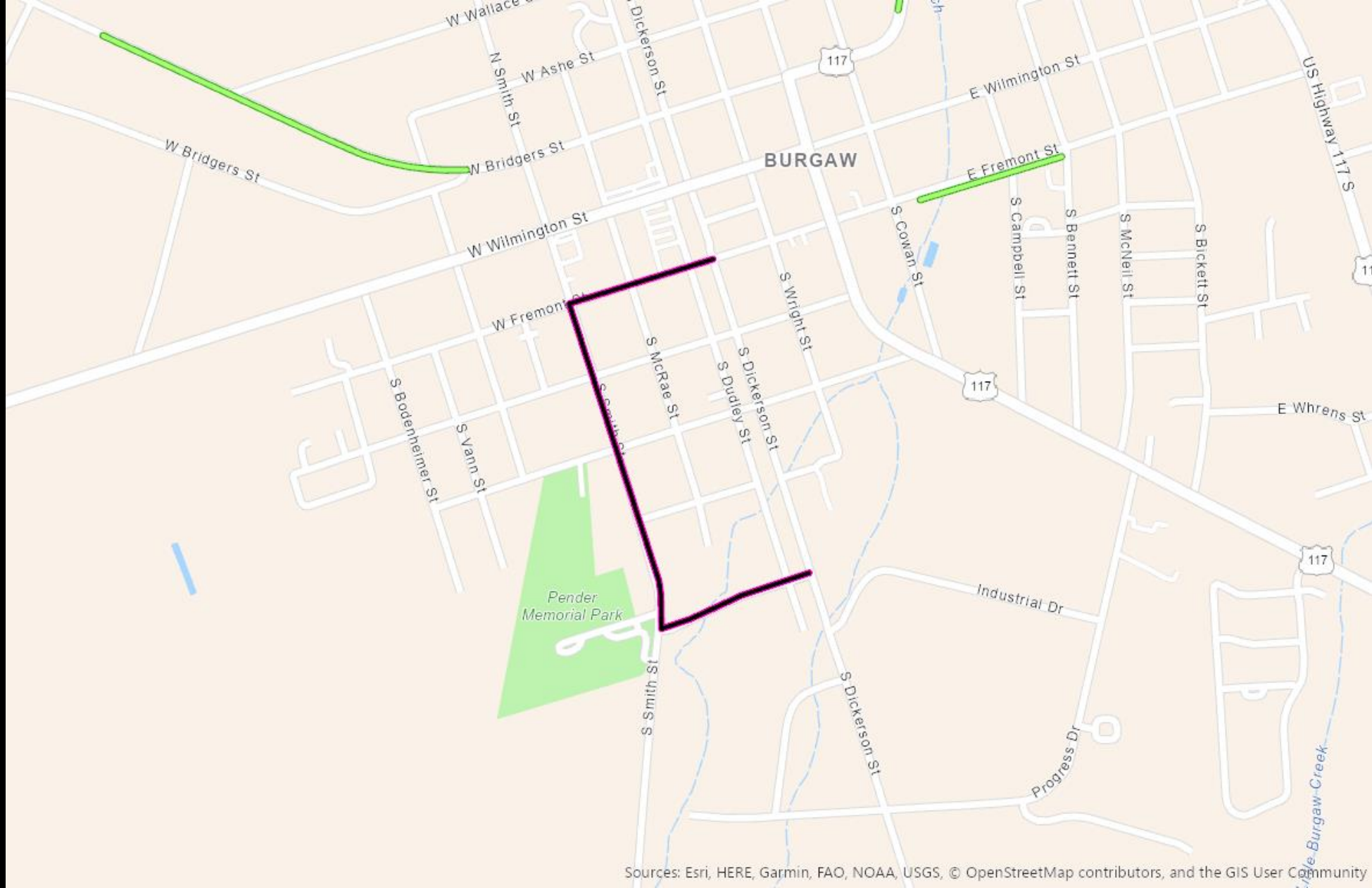
Project
Not
To
Submit



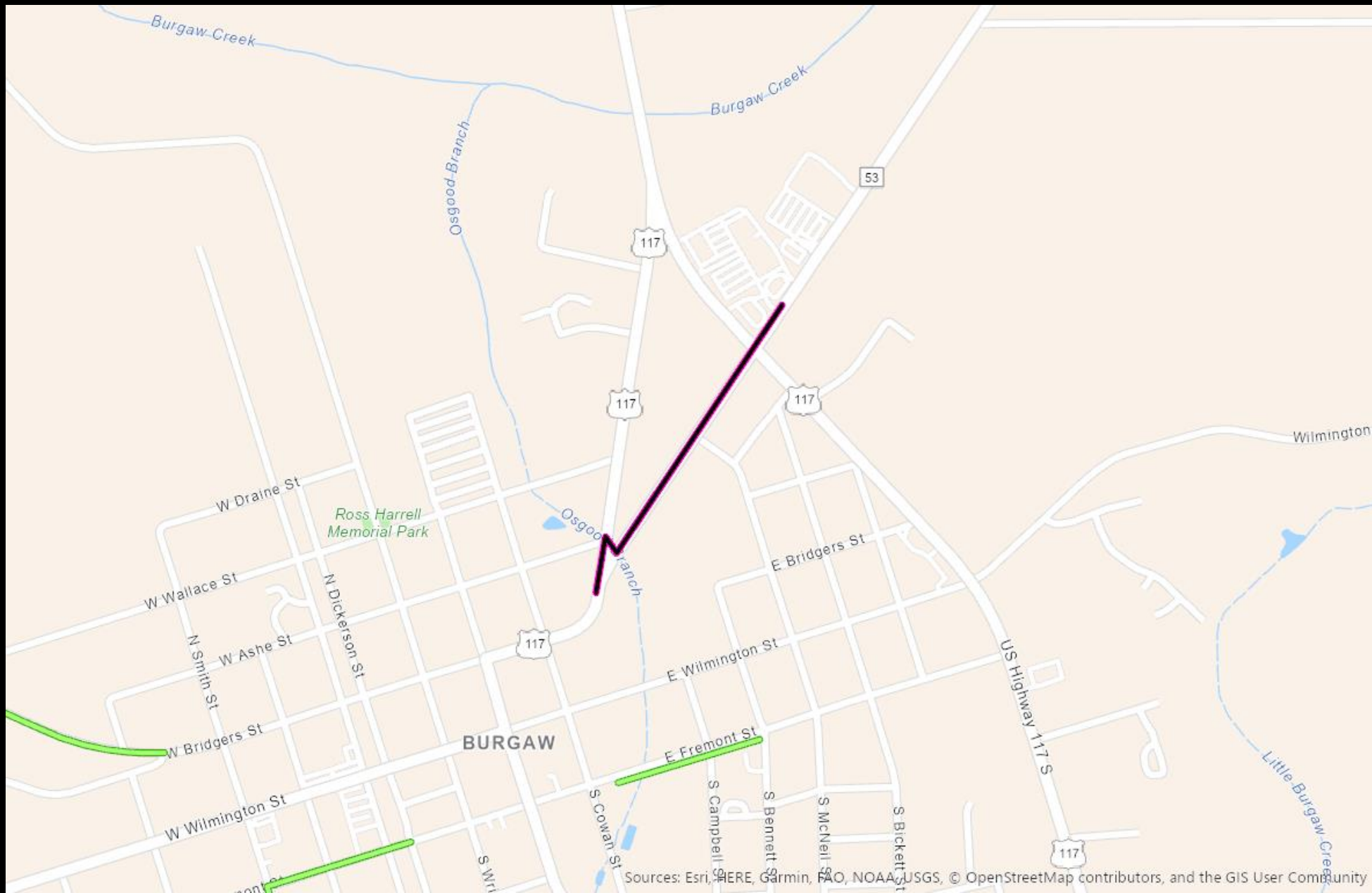
B150514



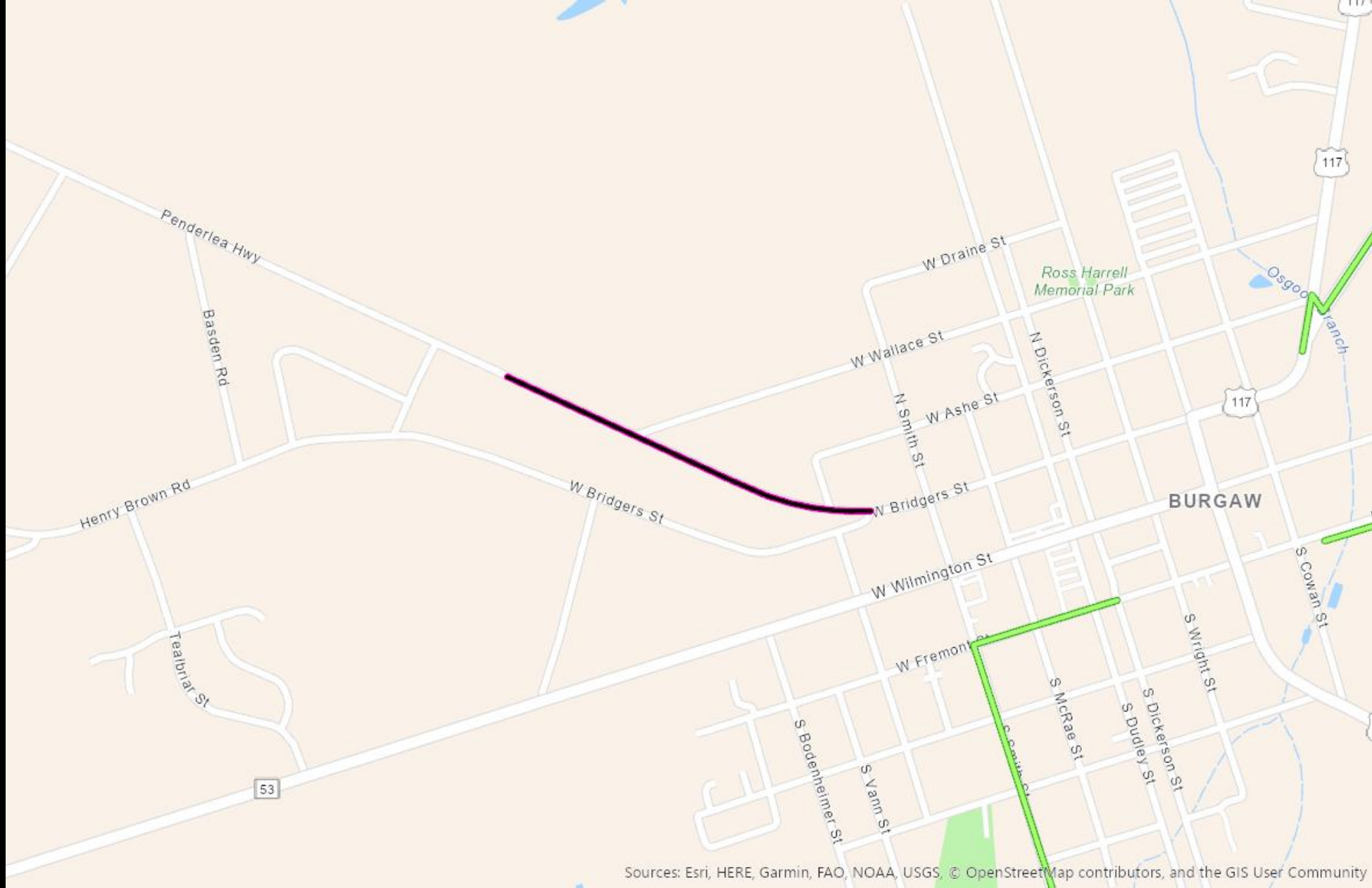
B150515



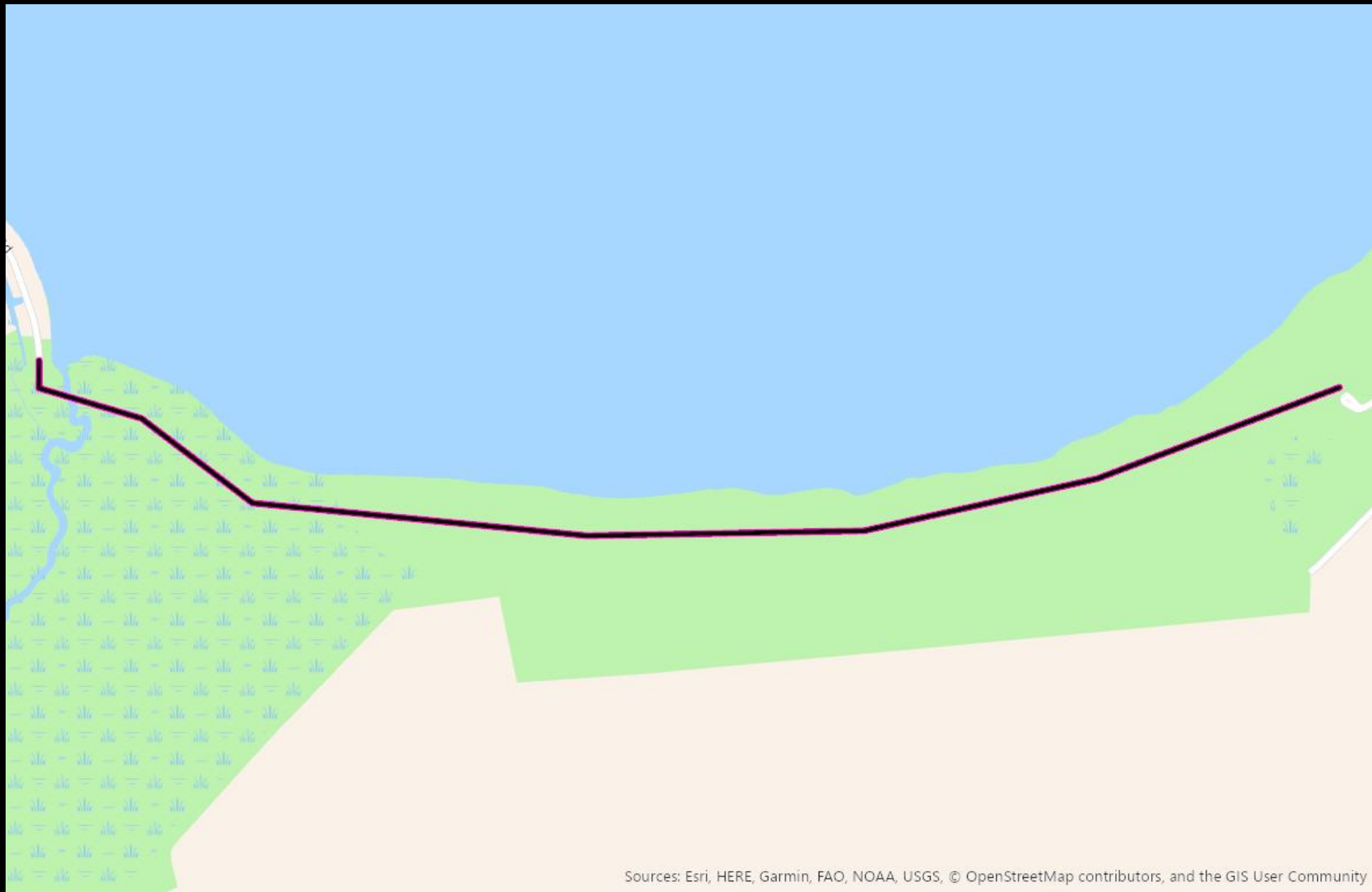
B150517



B150520

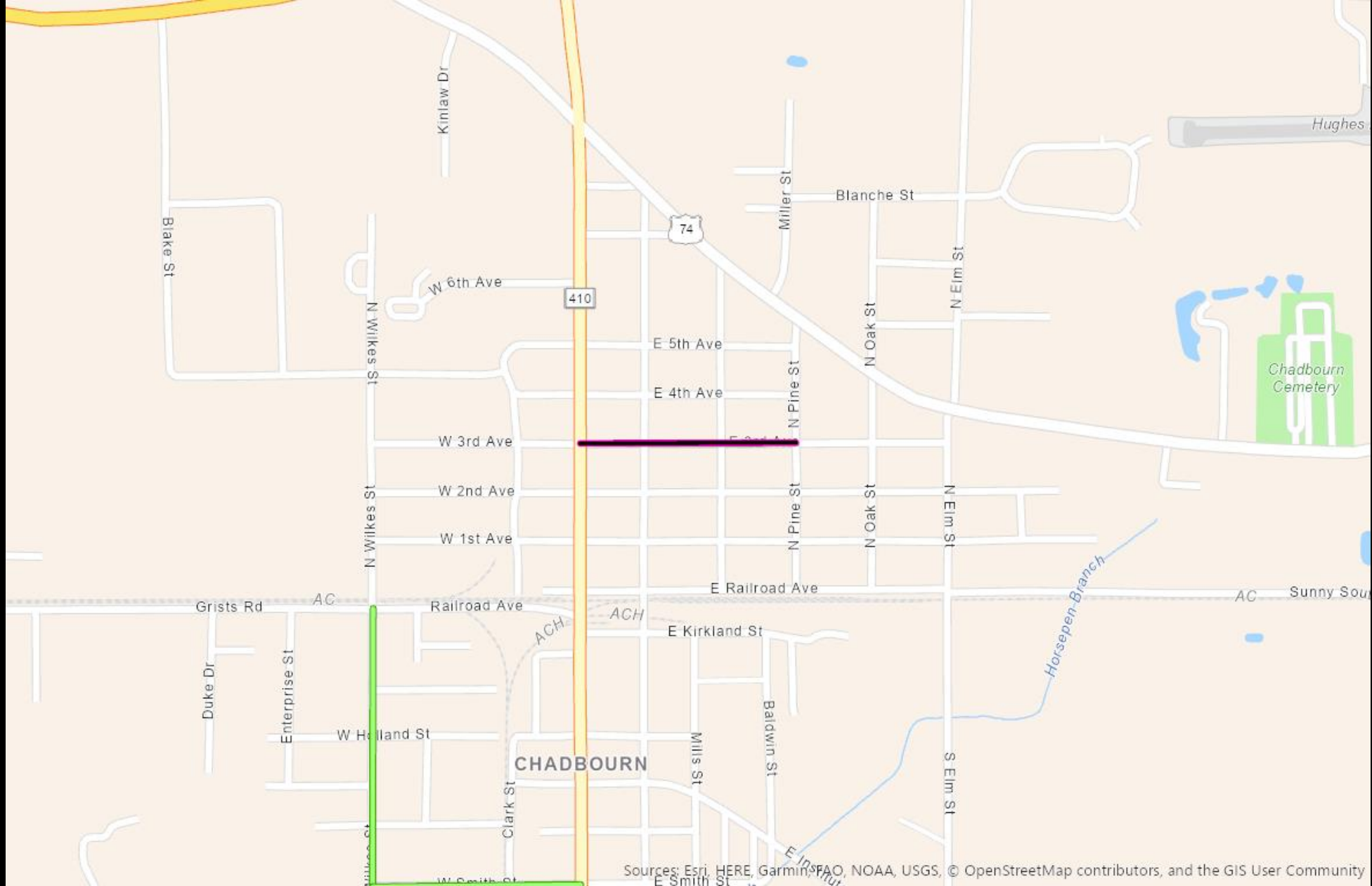


B170440

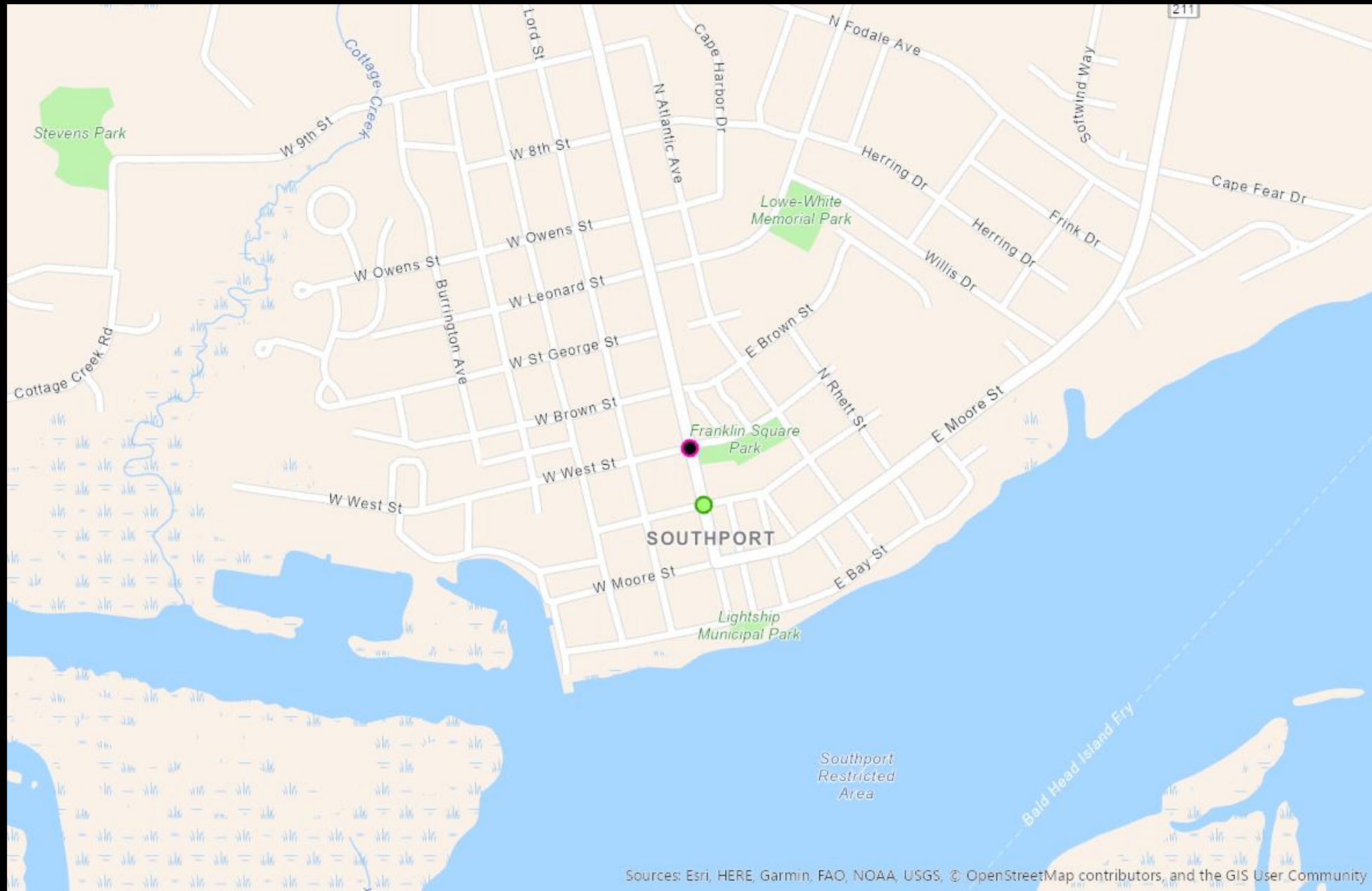


Sources: Esri, HERE, Garmin, FAO, NOAA, USGS, © OpenStreetMap contributors, and the GIS User Community

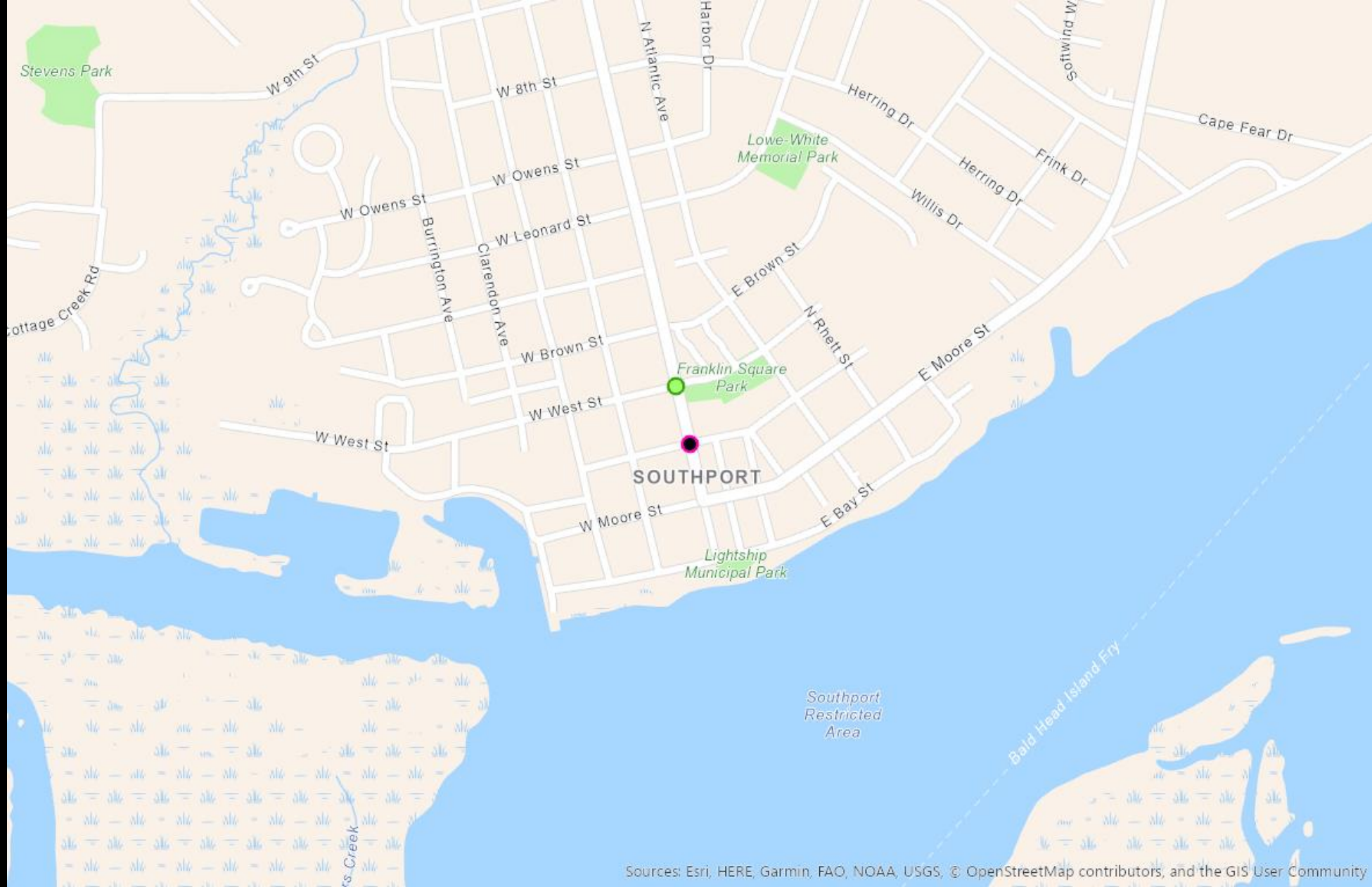
B170758



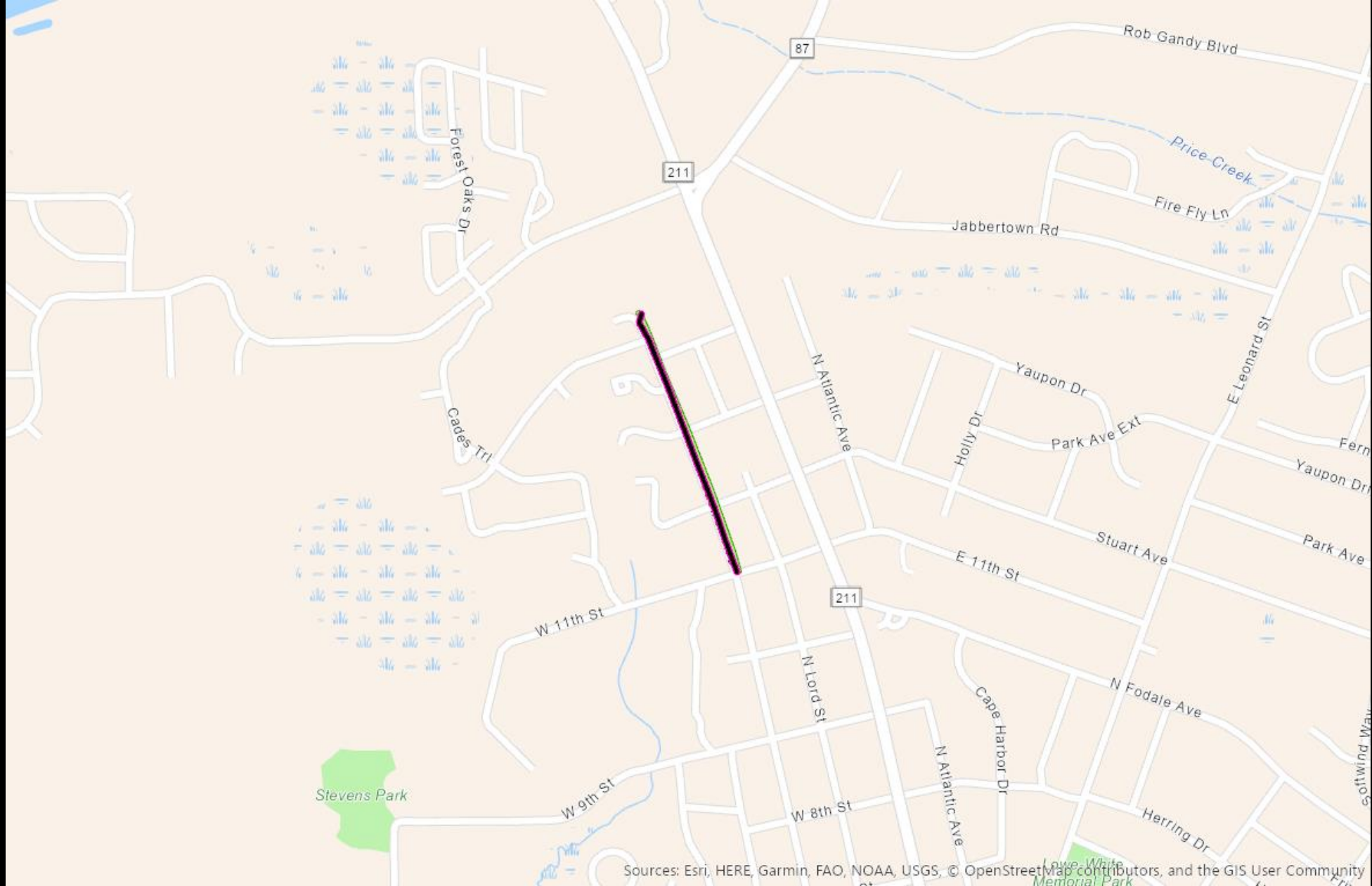
B191493



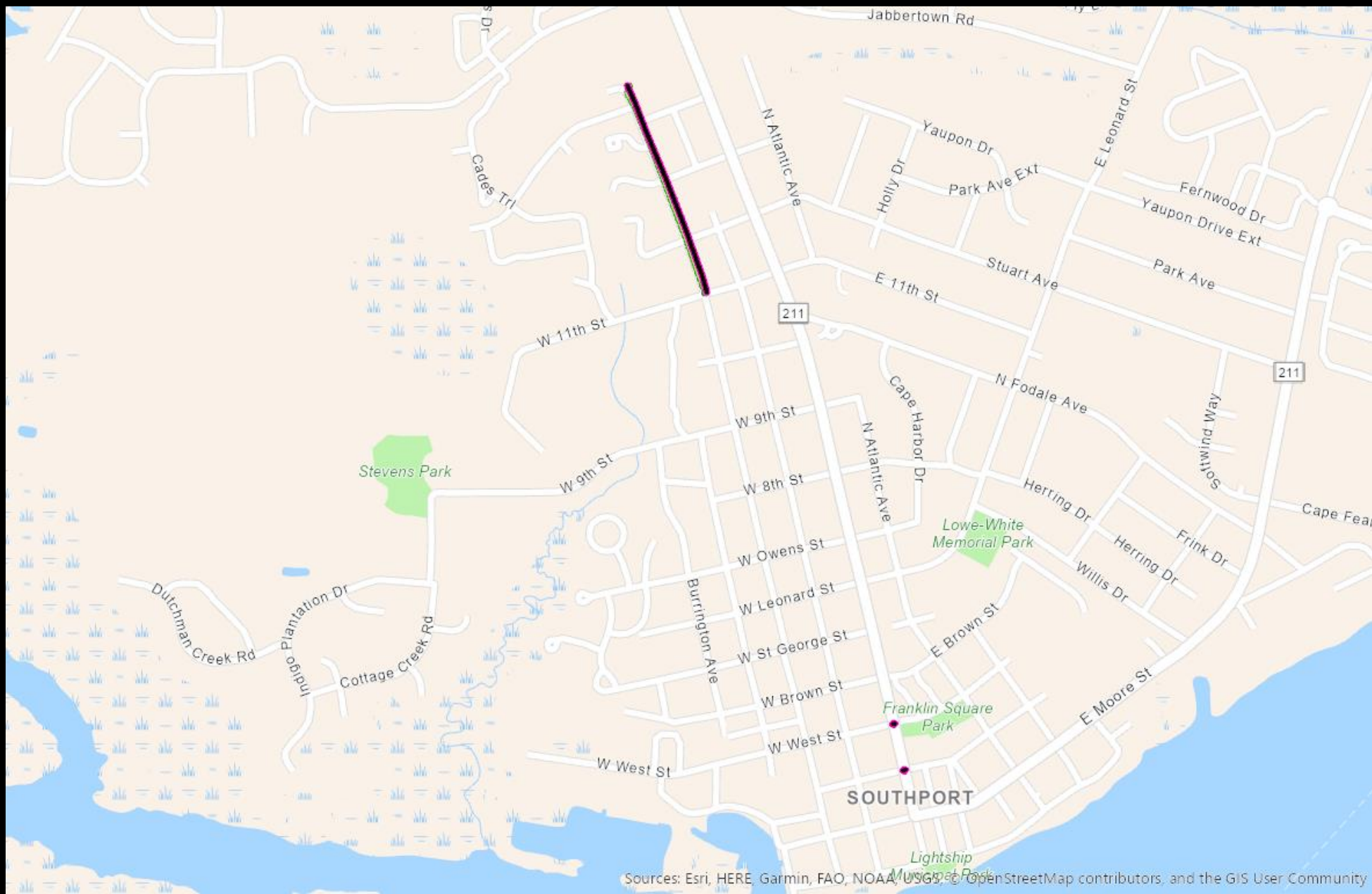
B191500



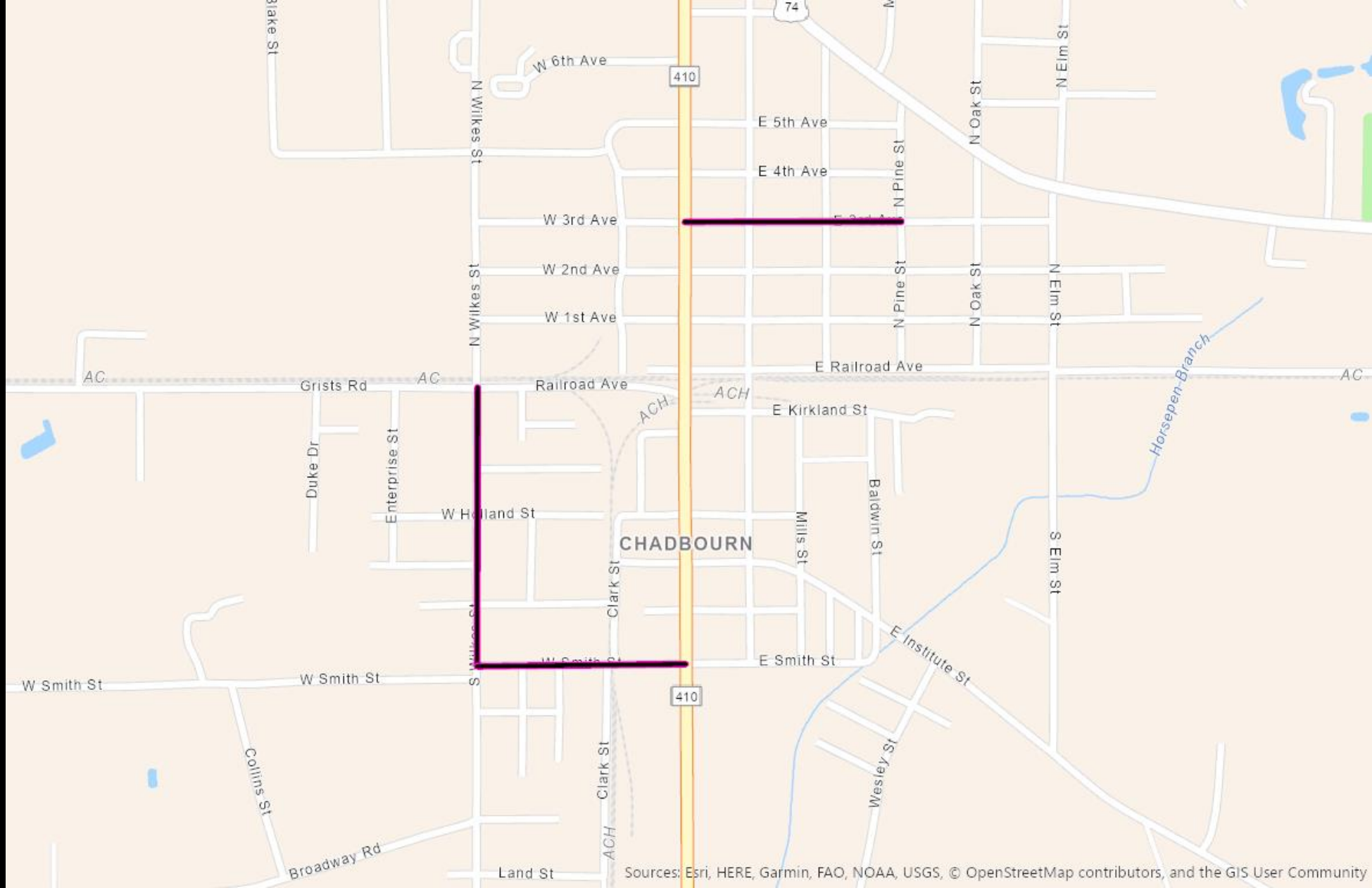
B191502



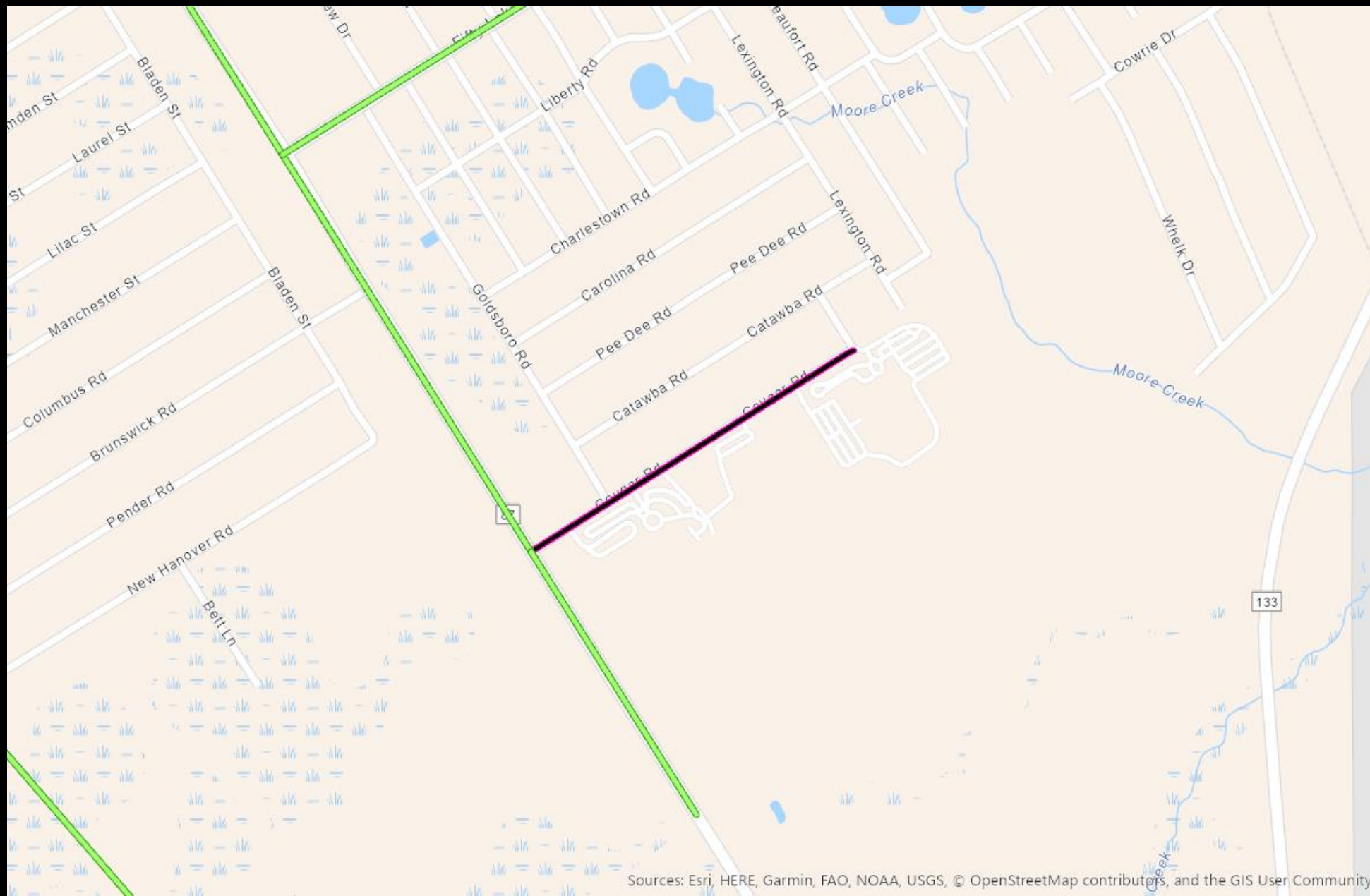
B191503



B191599



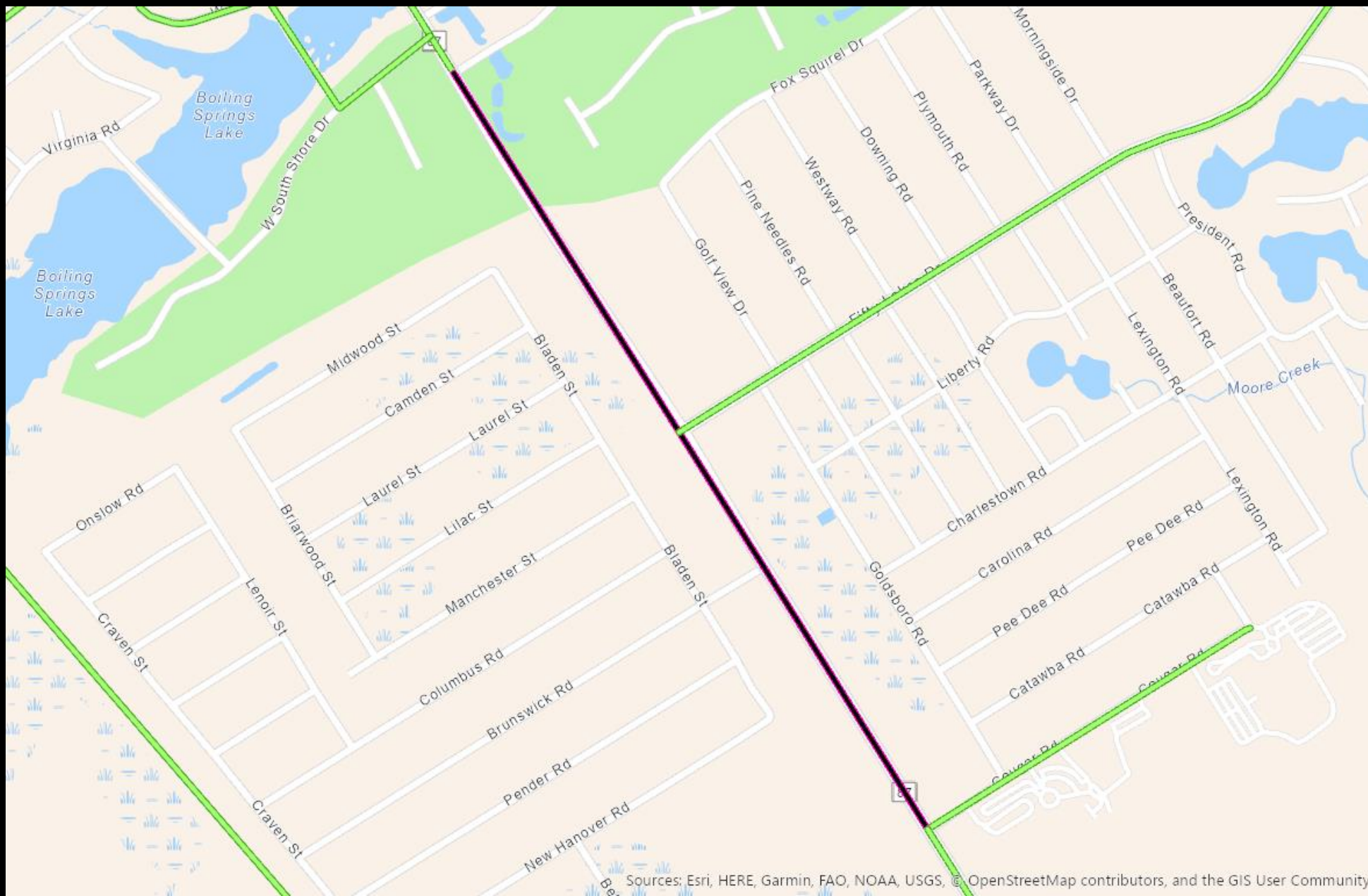
B191624



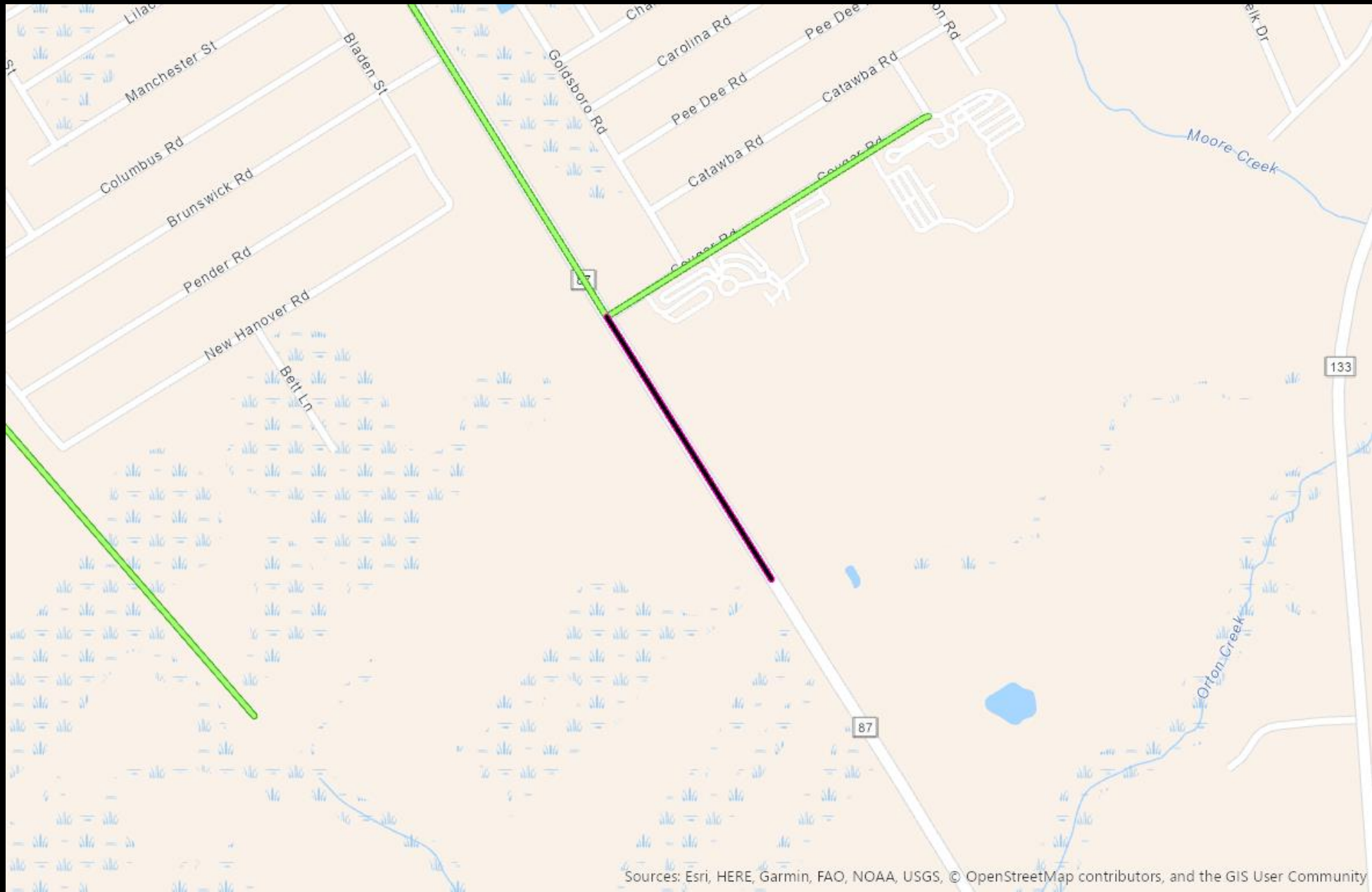
B191634



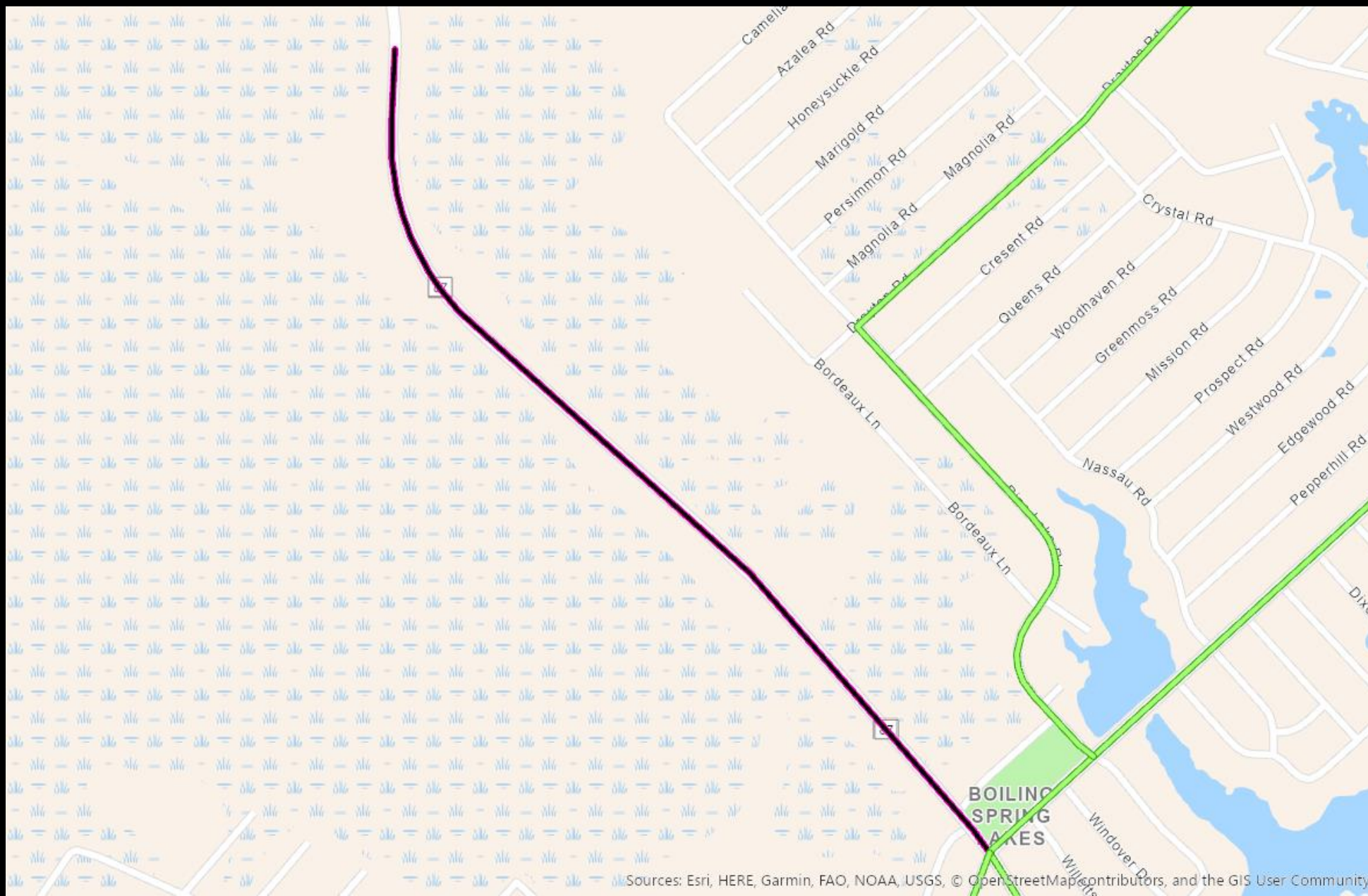
B191636



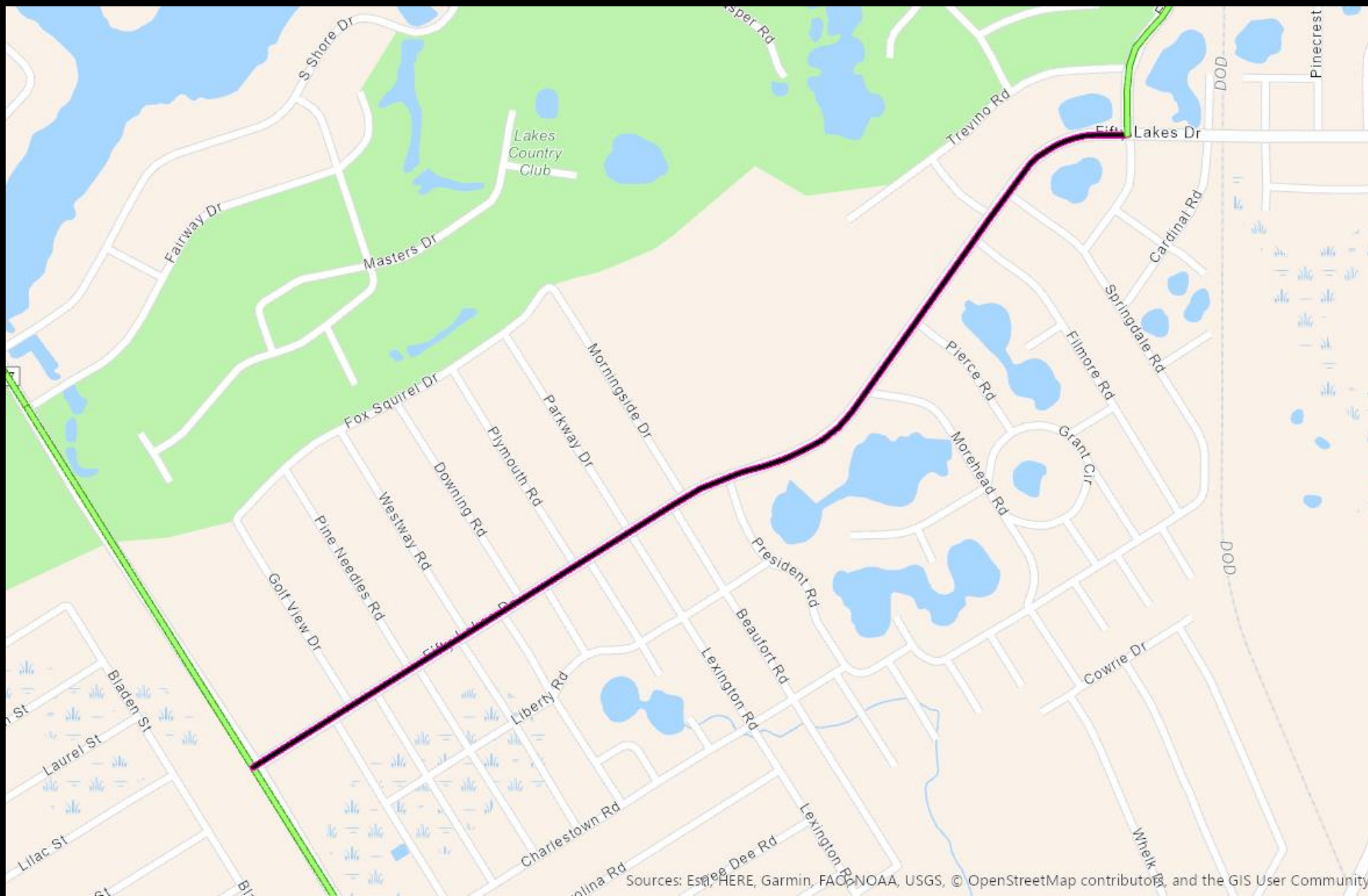
B191637



B191639



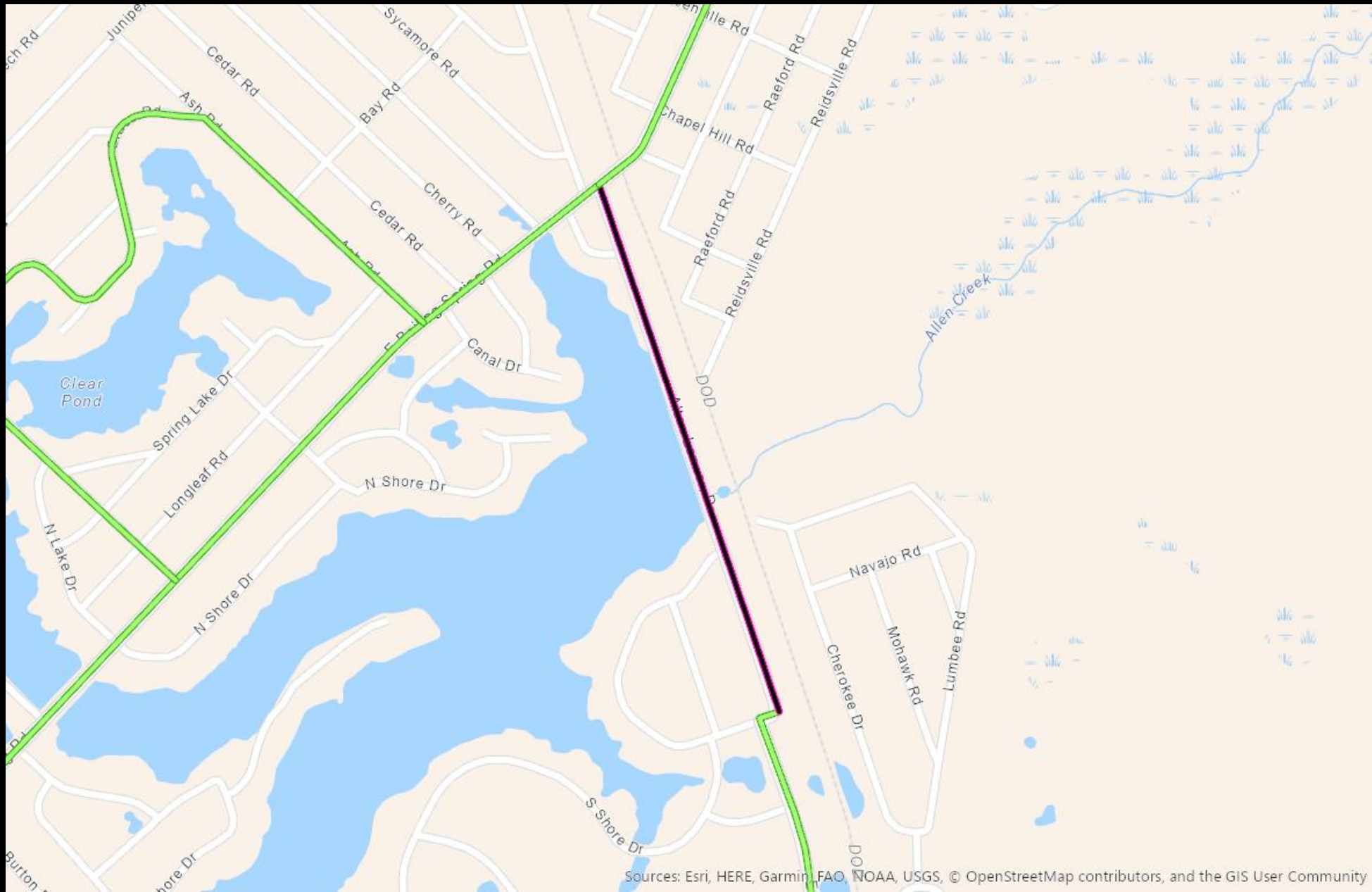
B191643



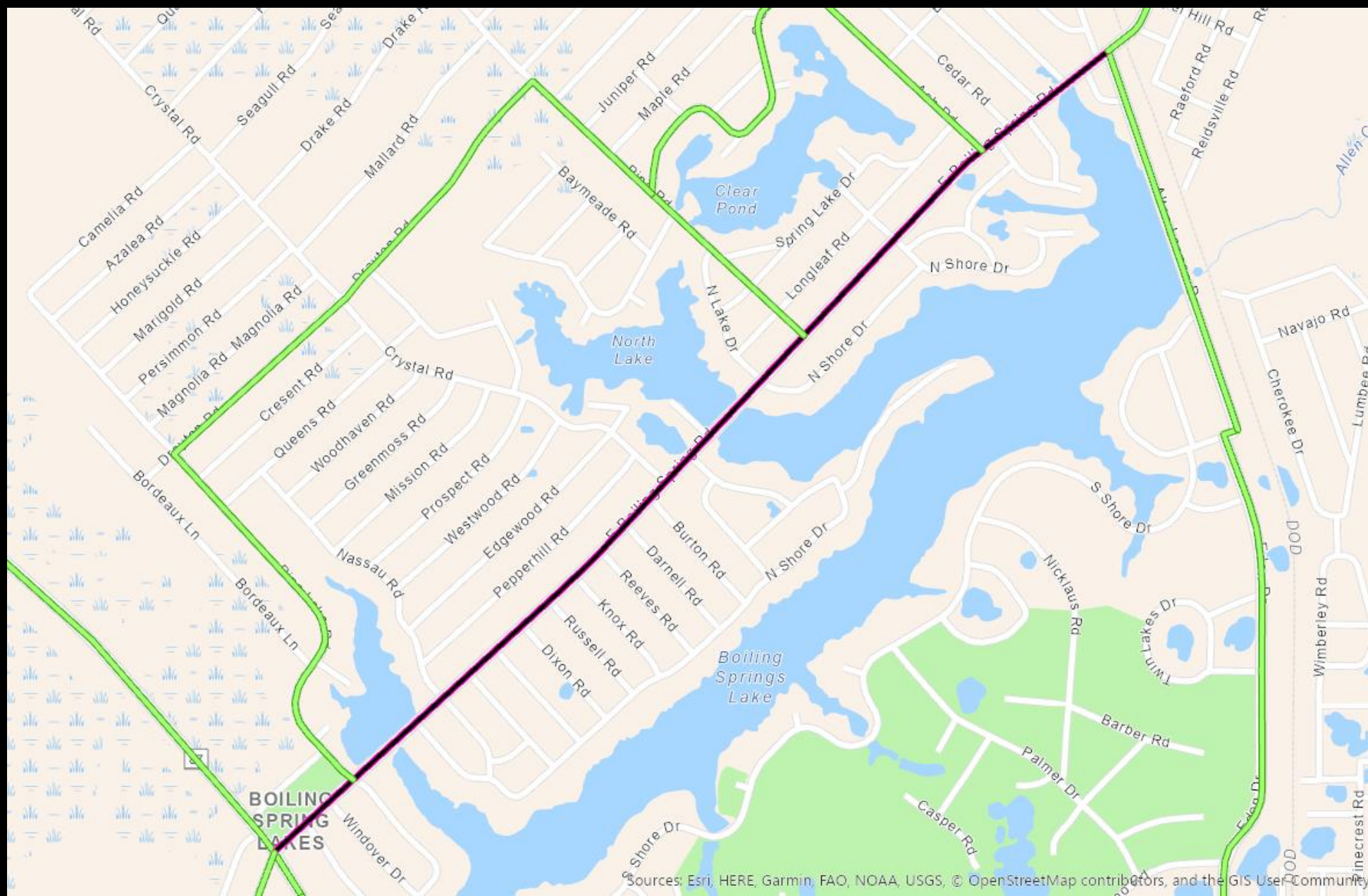
B191644



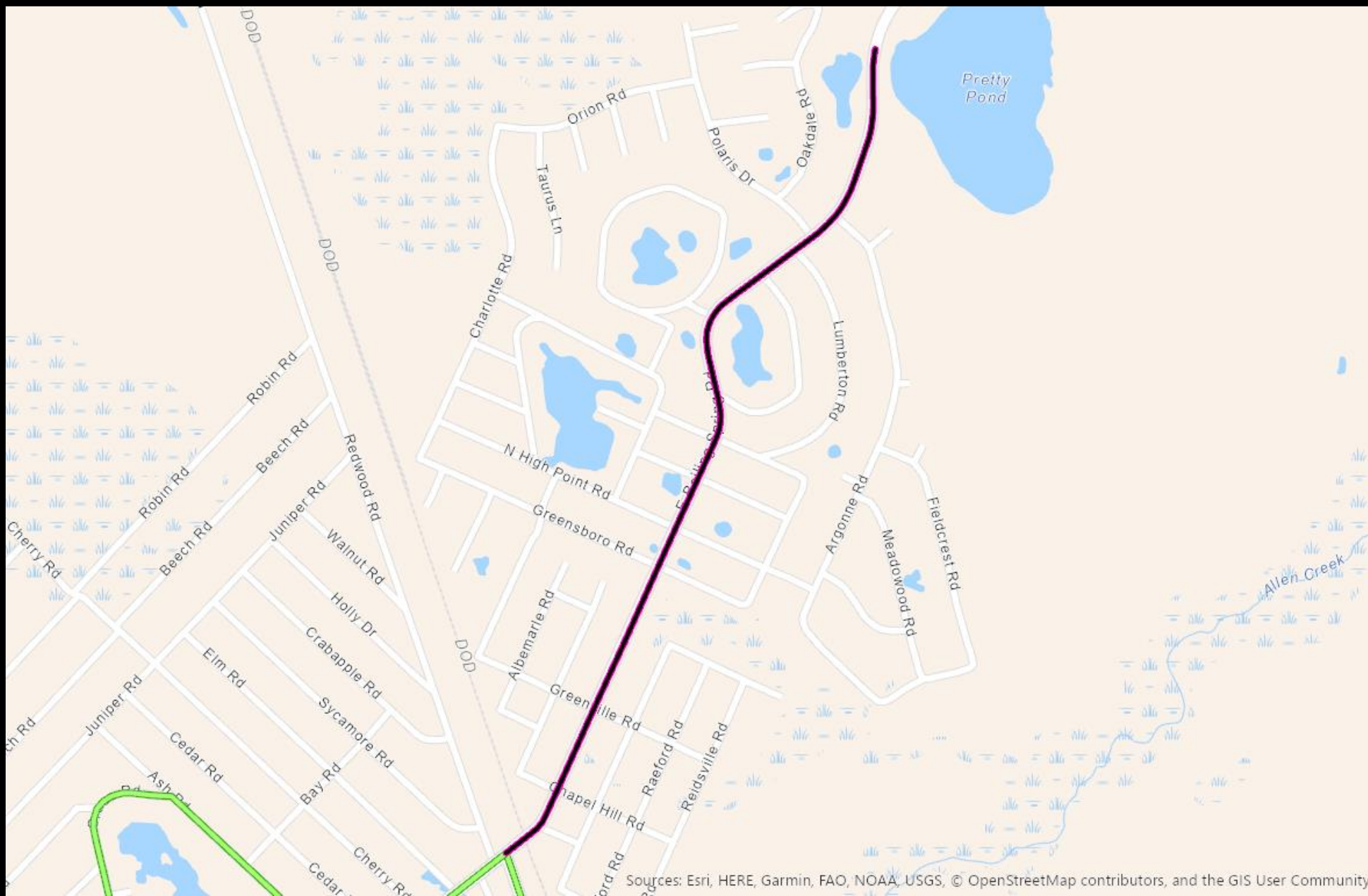
B191645



B191647



B191650



B191651



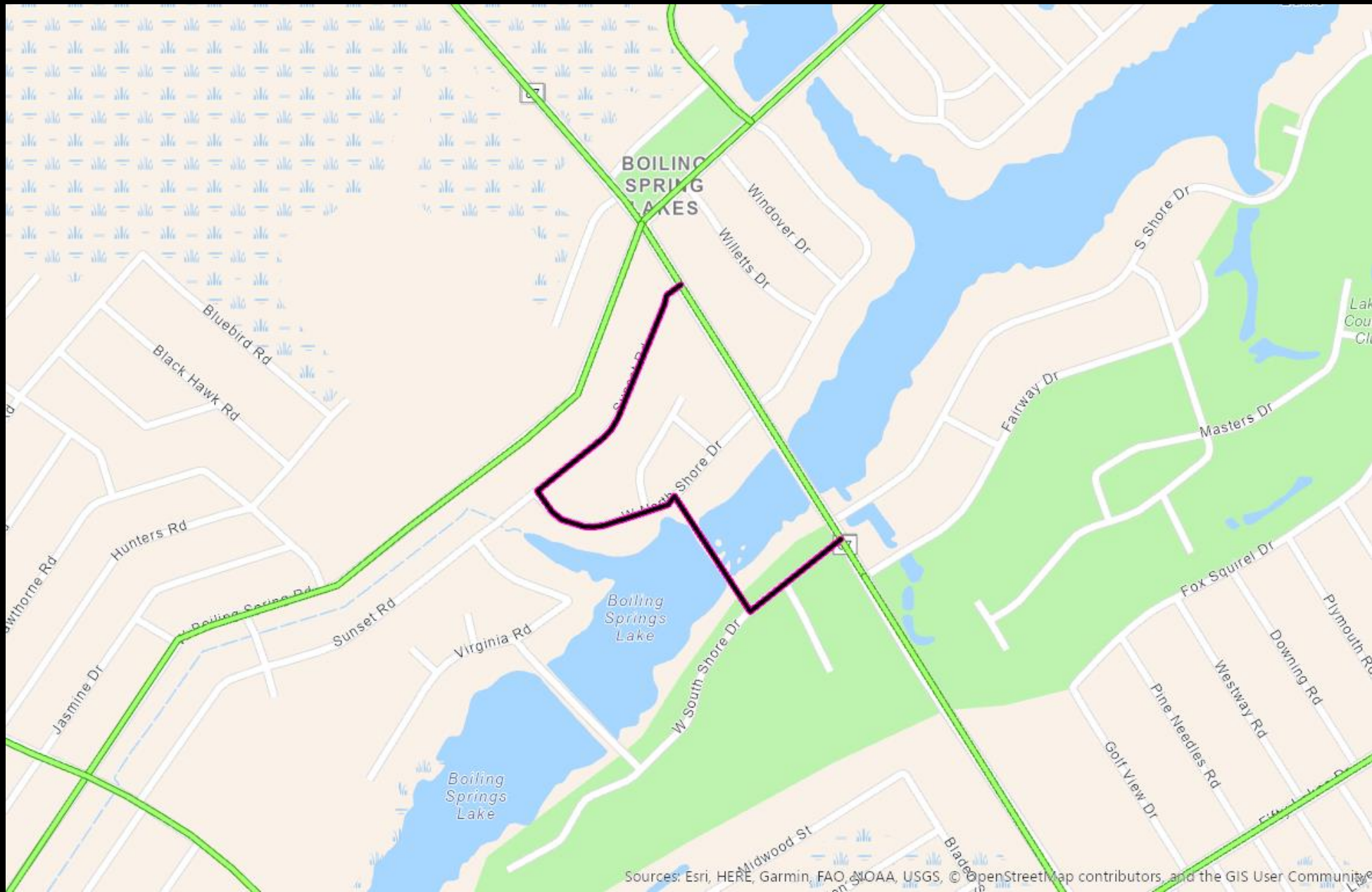
B191653



B191654



B191655



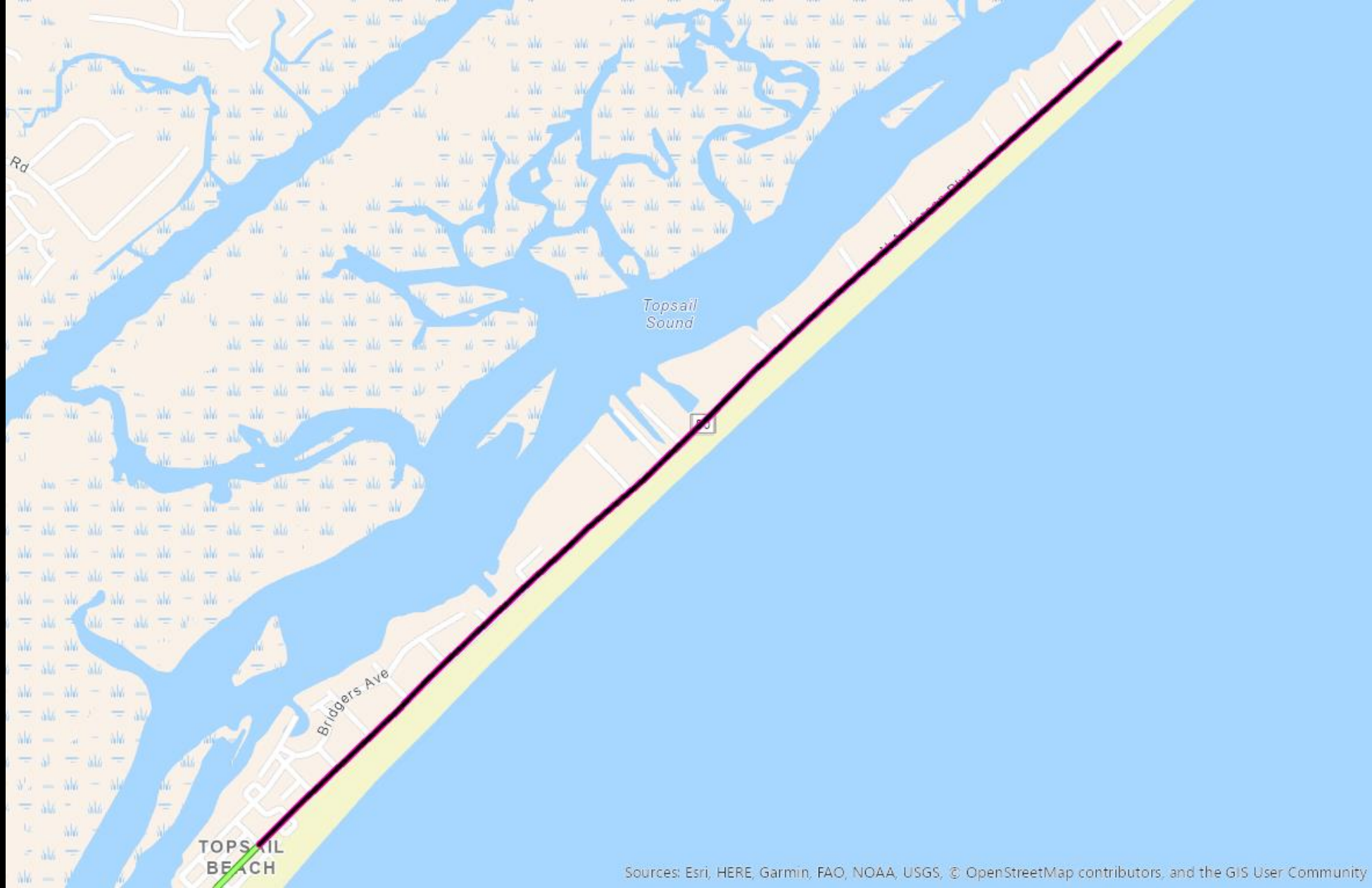
B191657



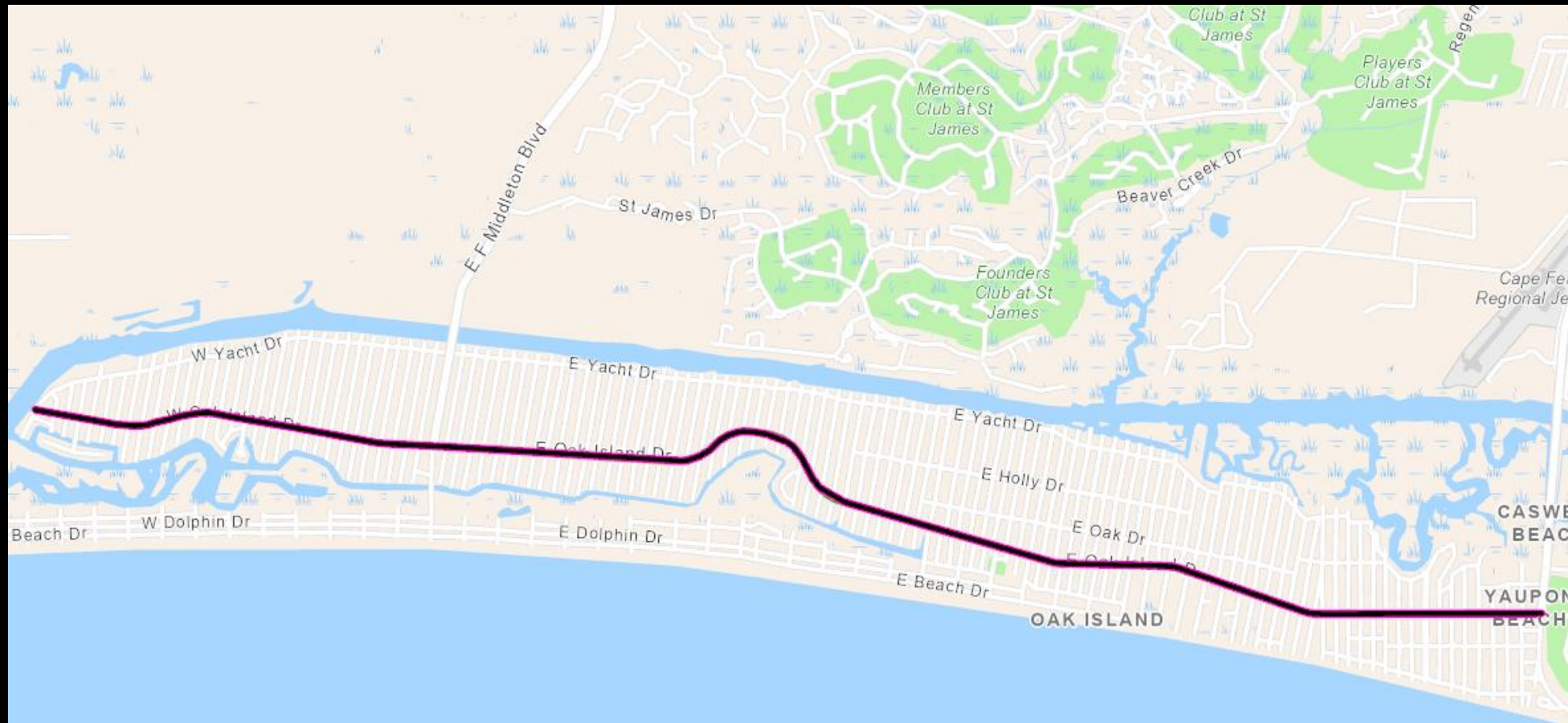
B191658



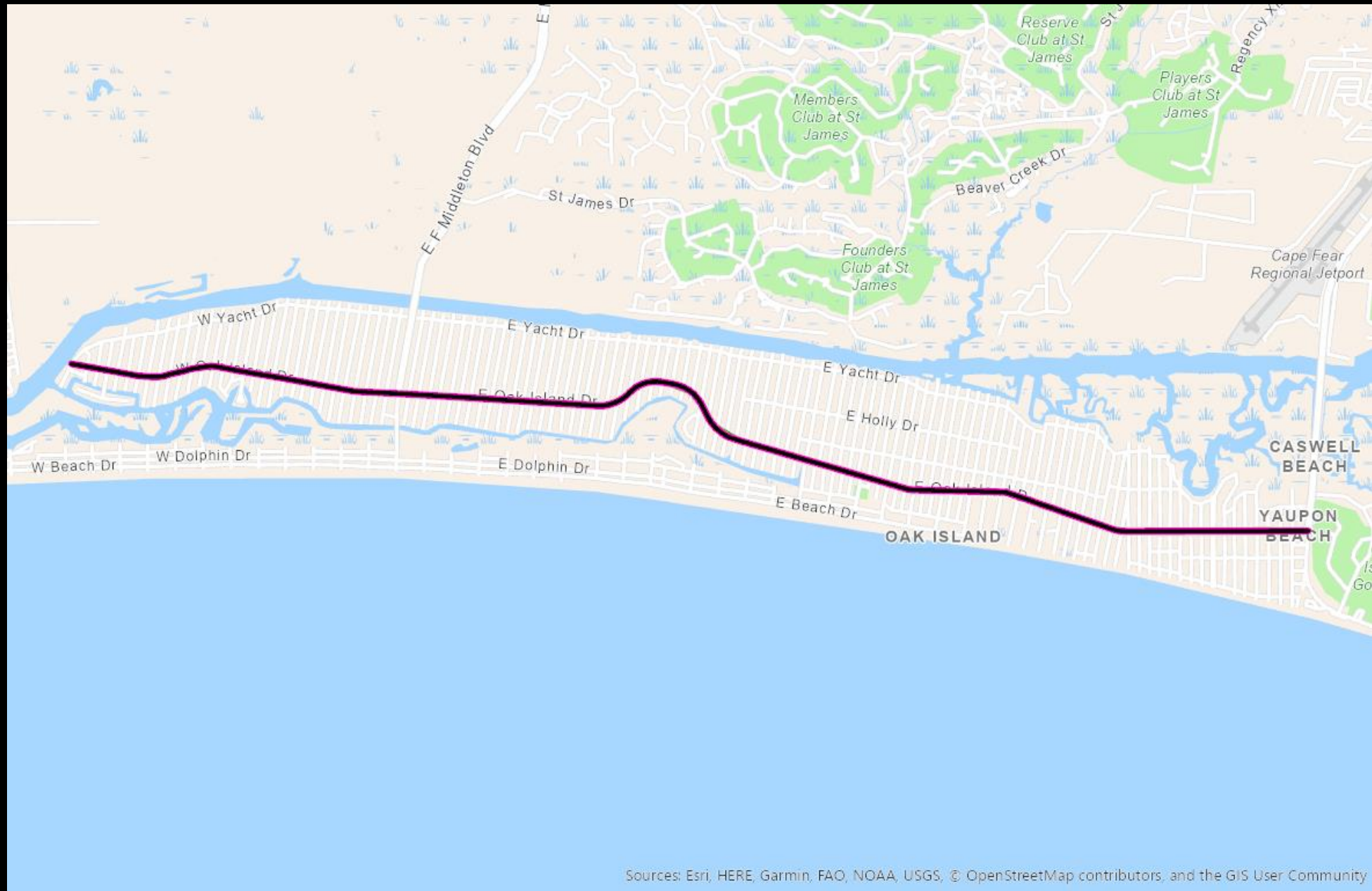
B191659



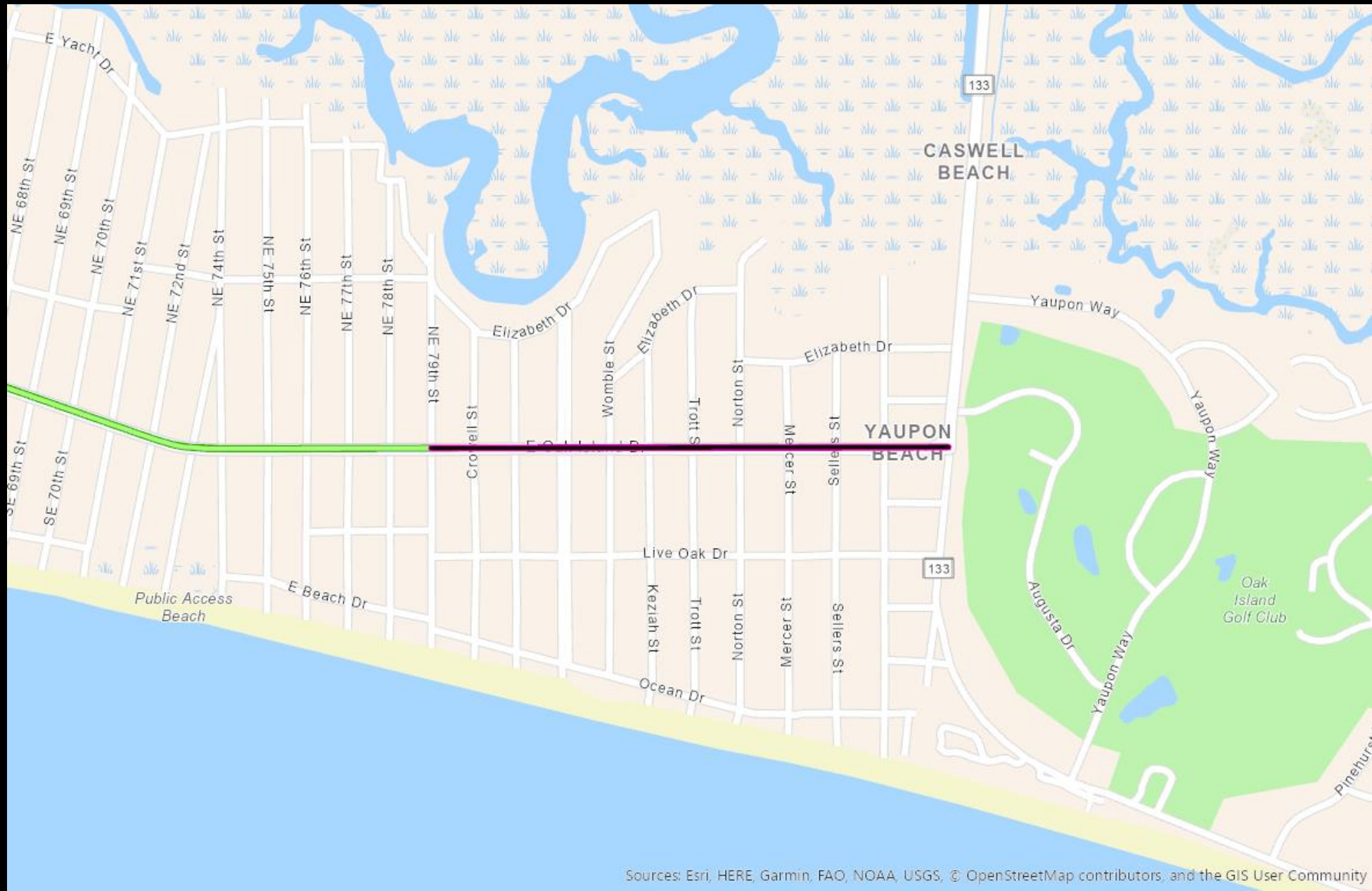
B191660



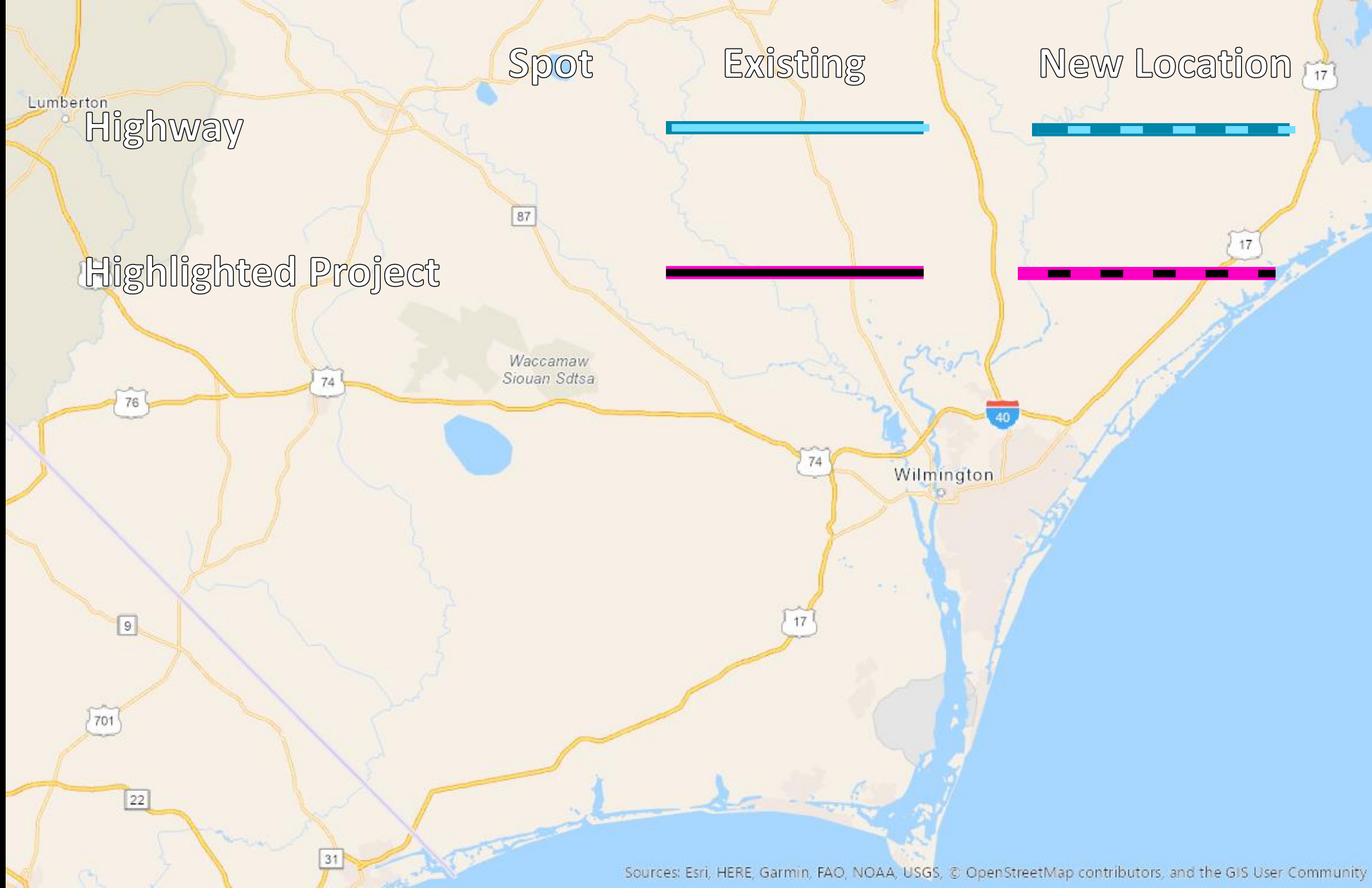
B191661



B191662



Legend



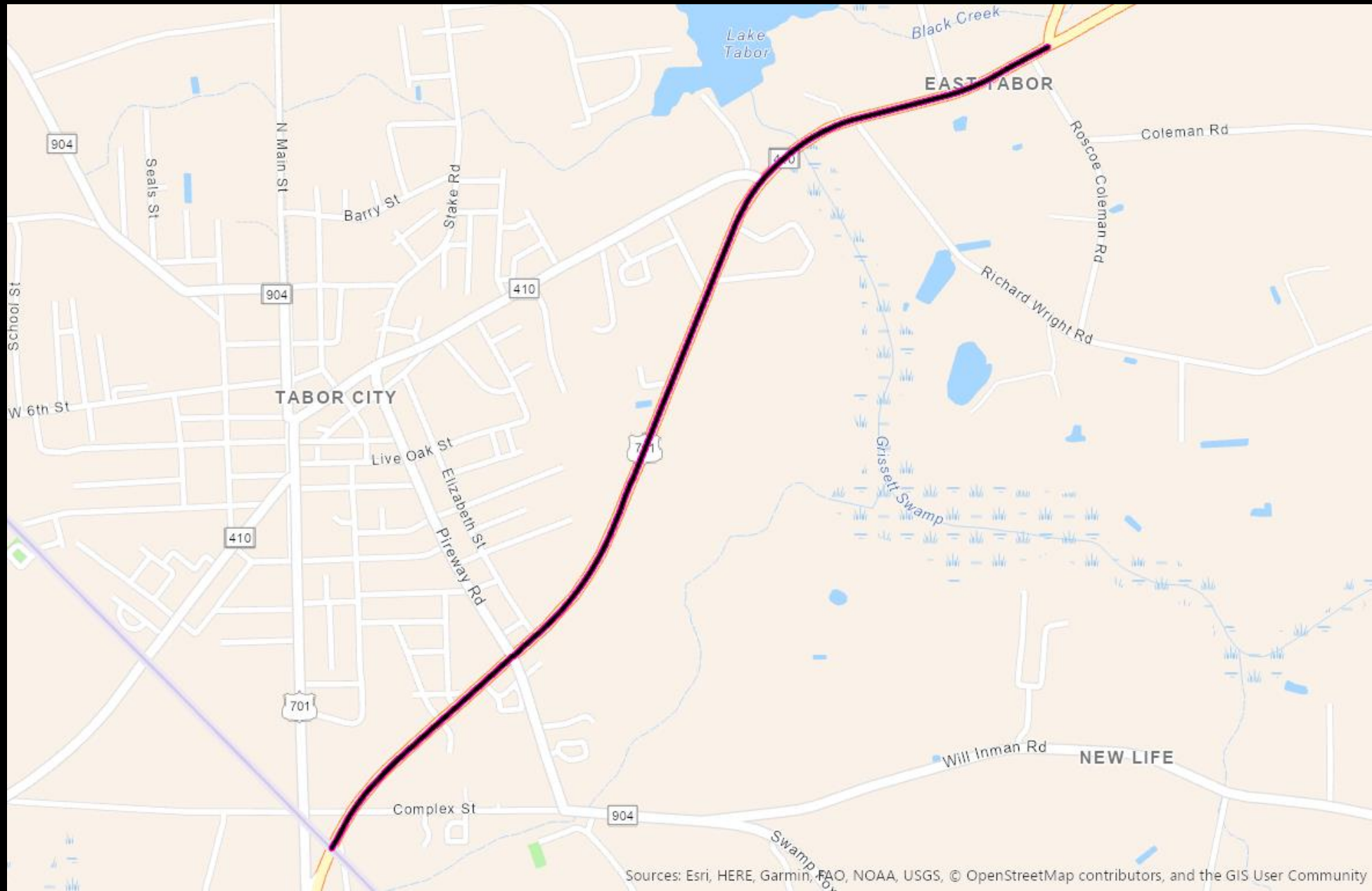
Project
To
Submit



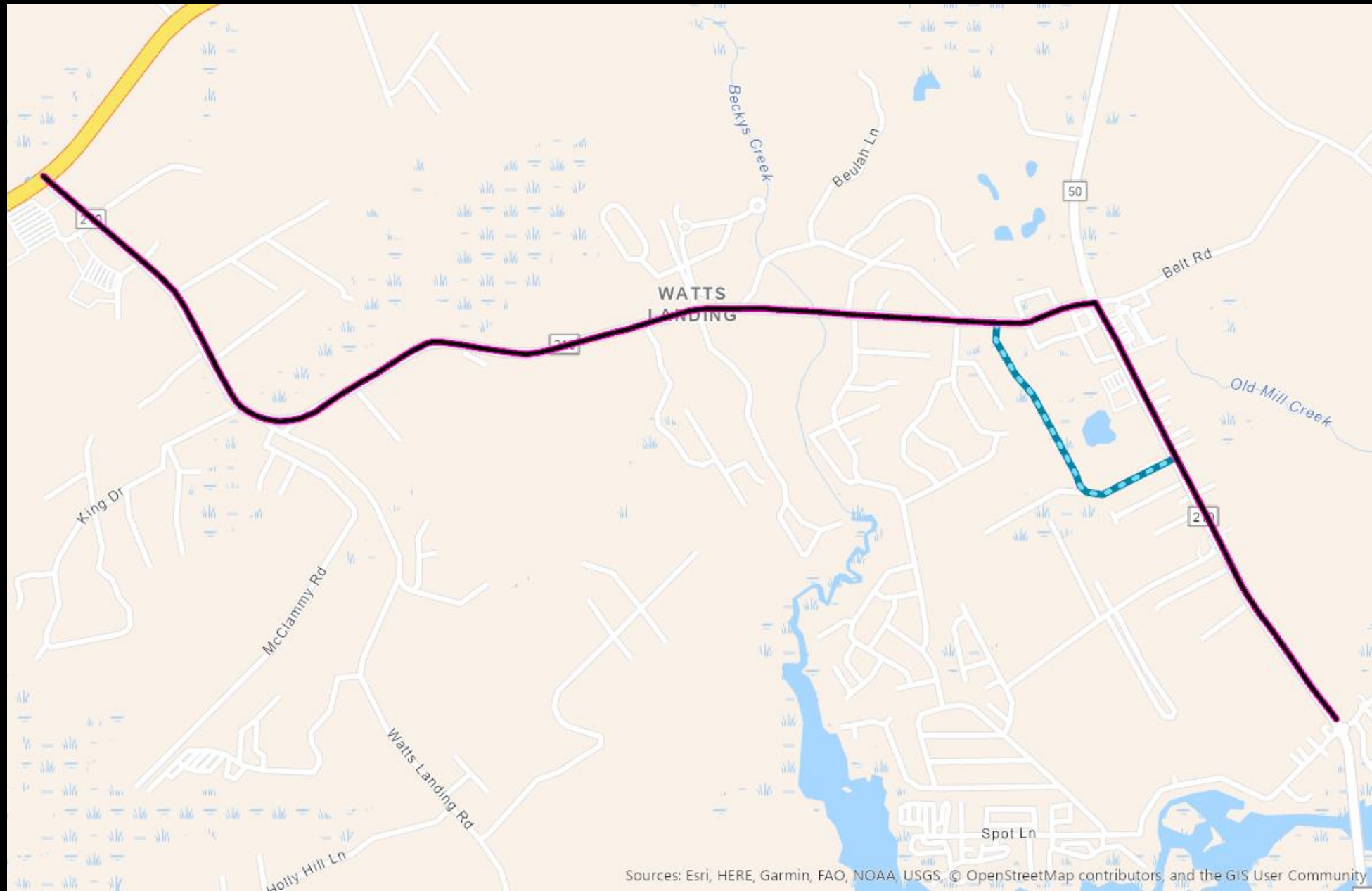
Project
Not
To
Submit



H090306

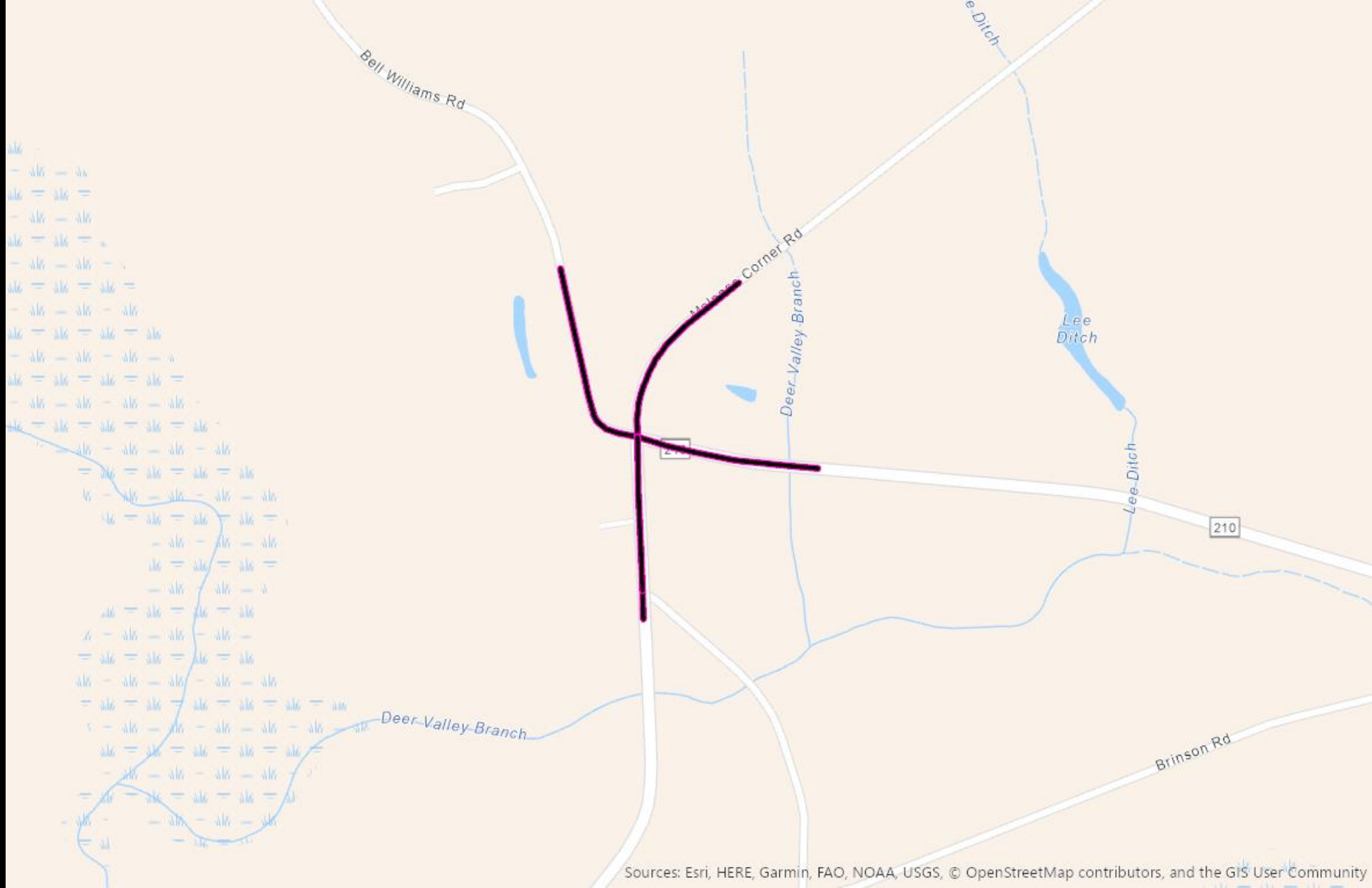


H090802

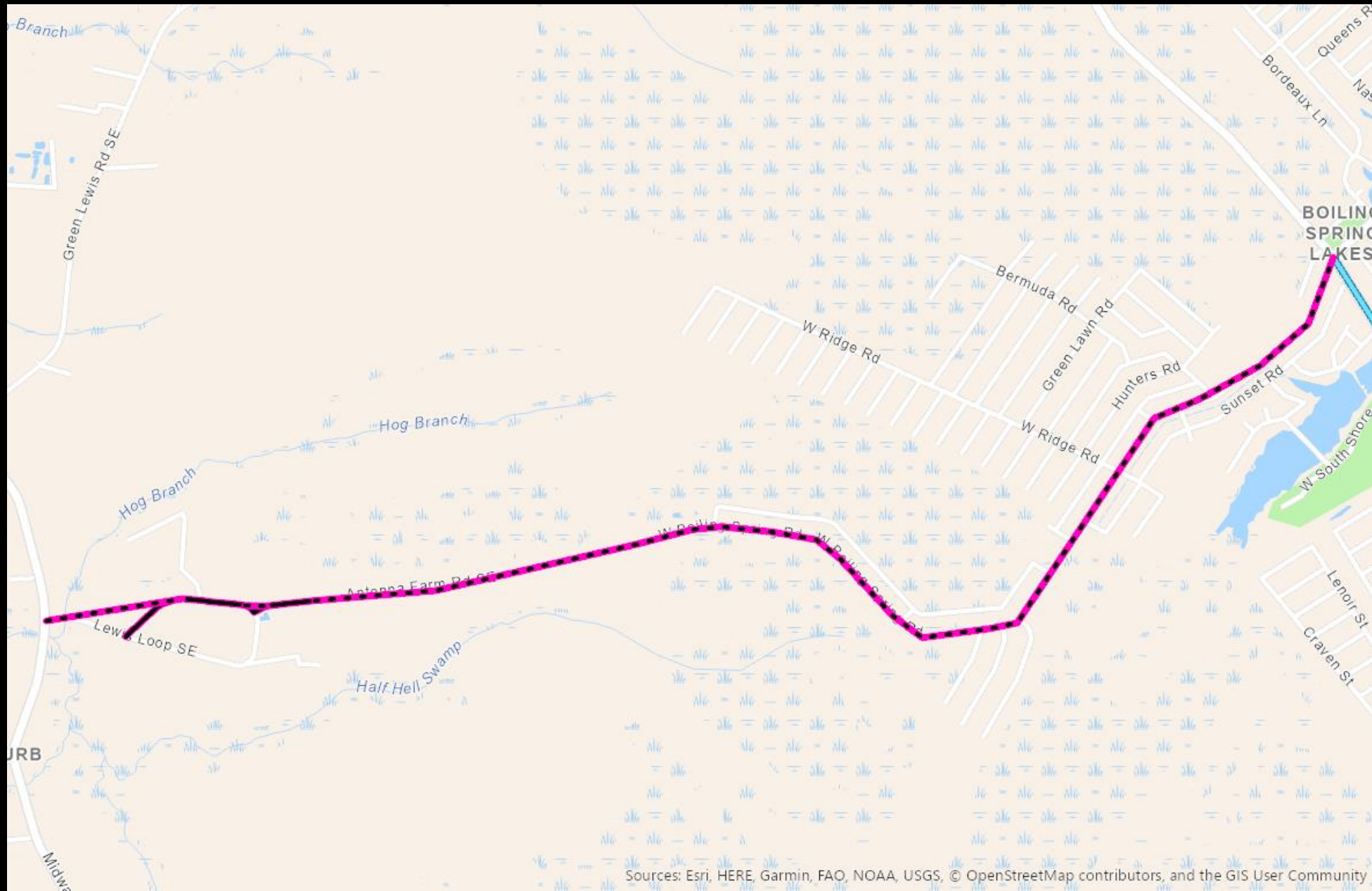




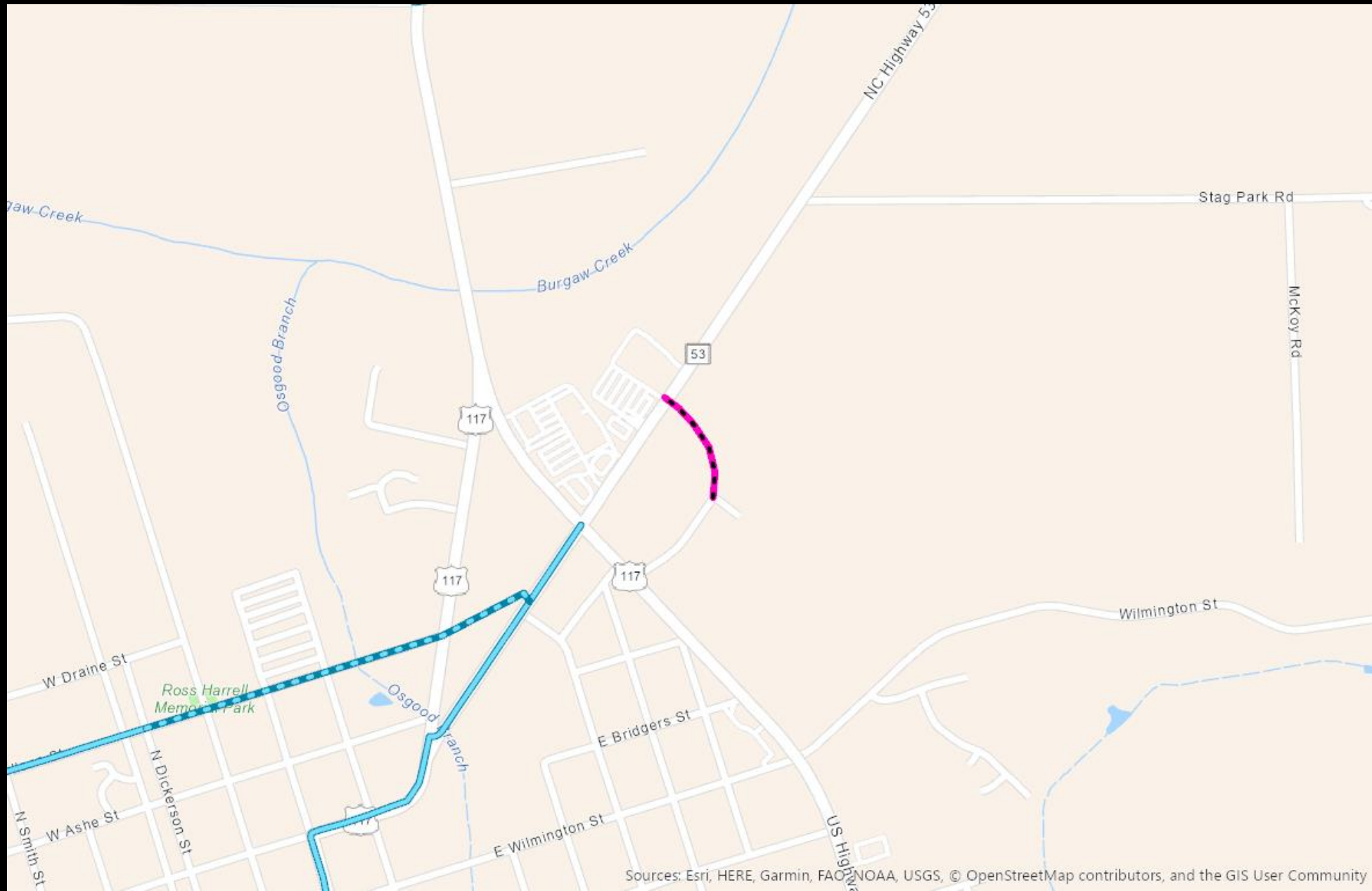
H141033



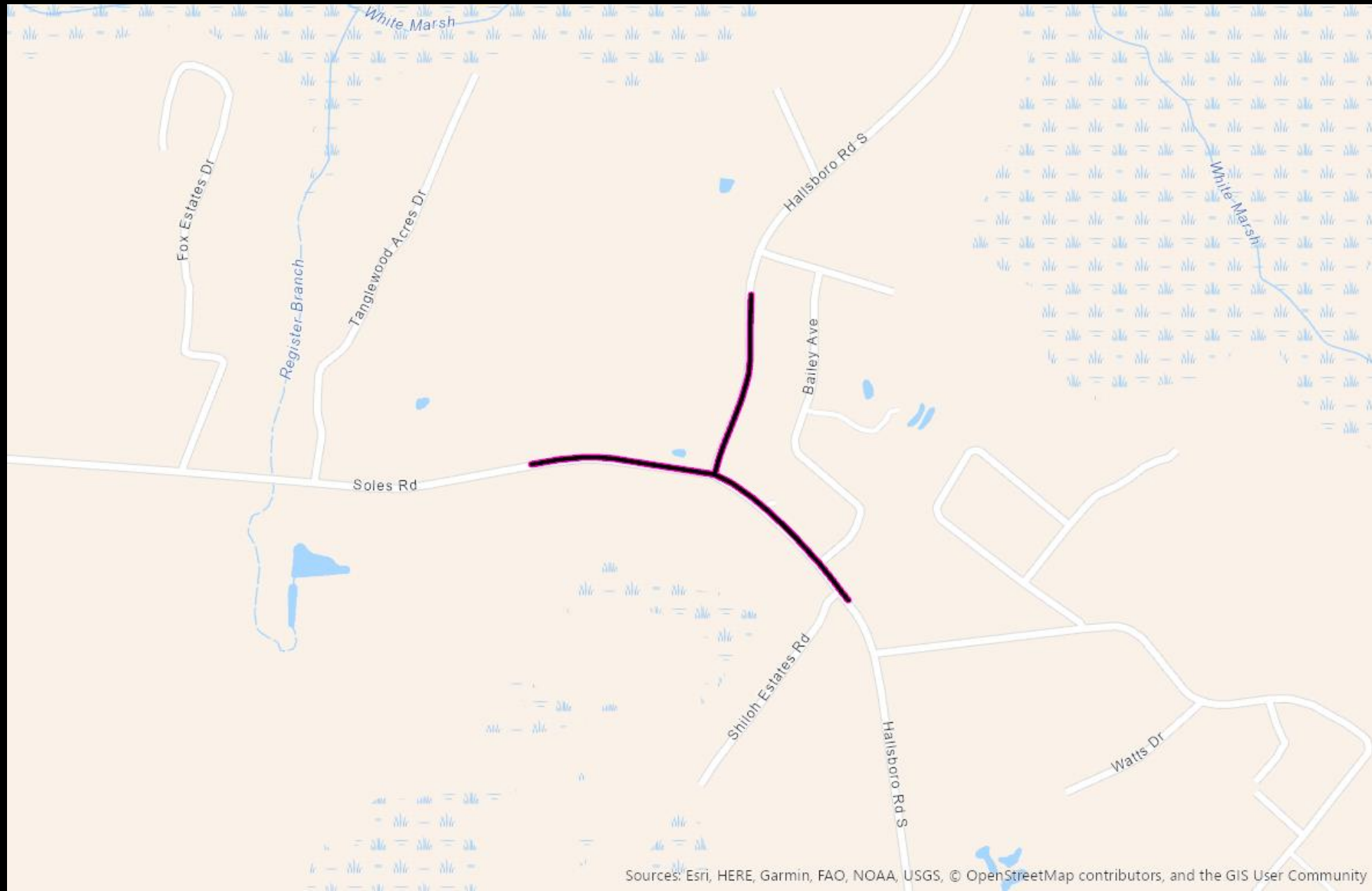
H150504



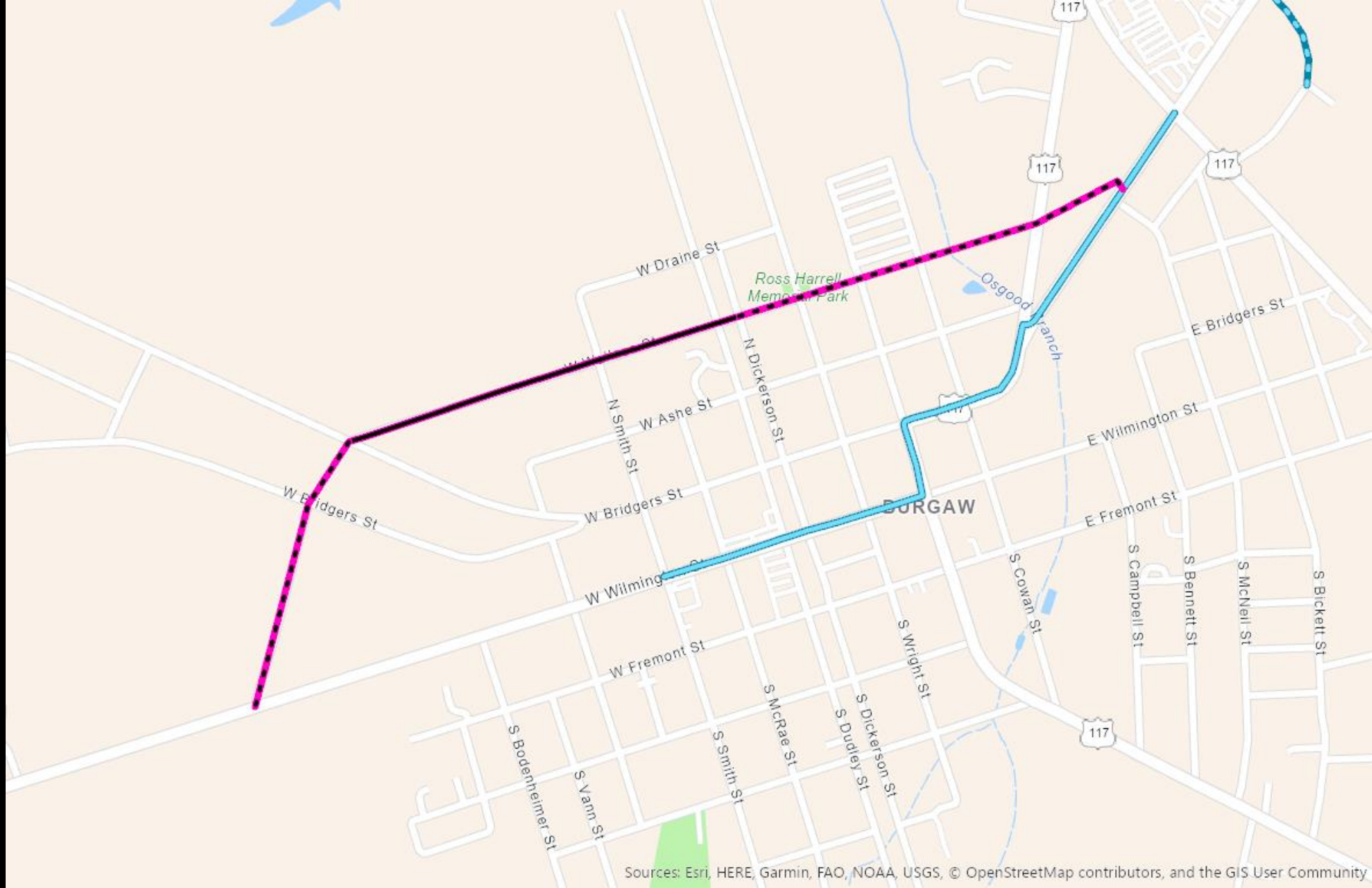
H150507



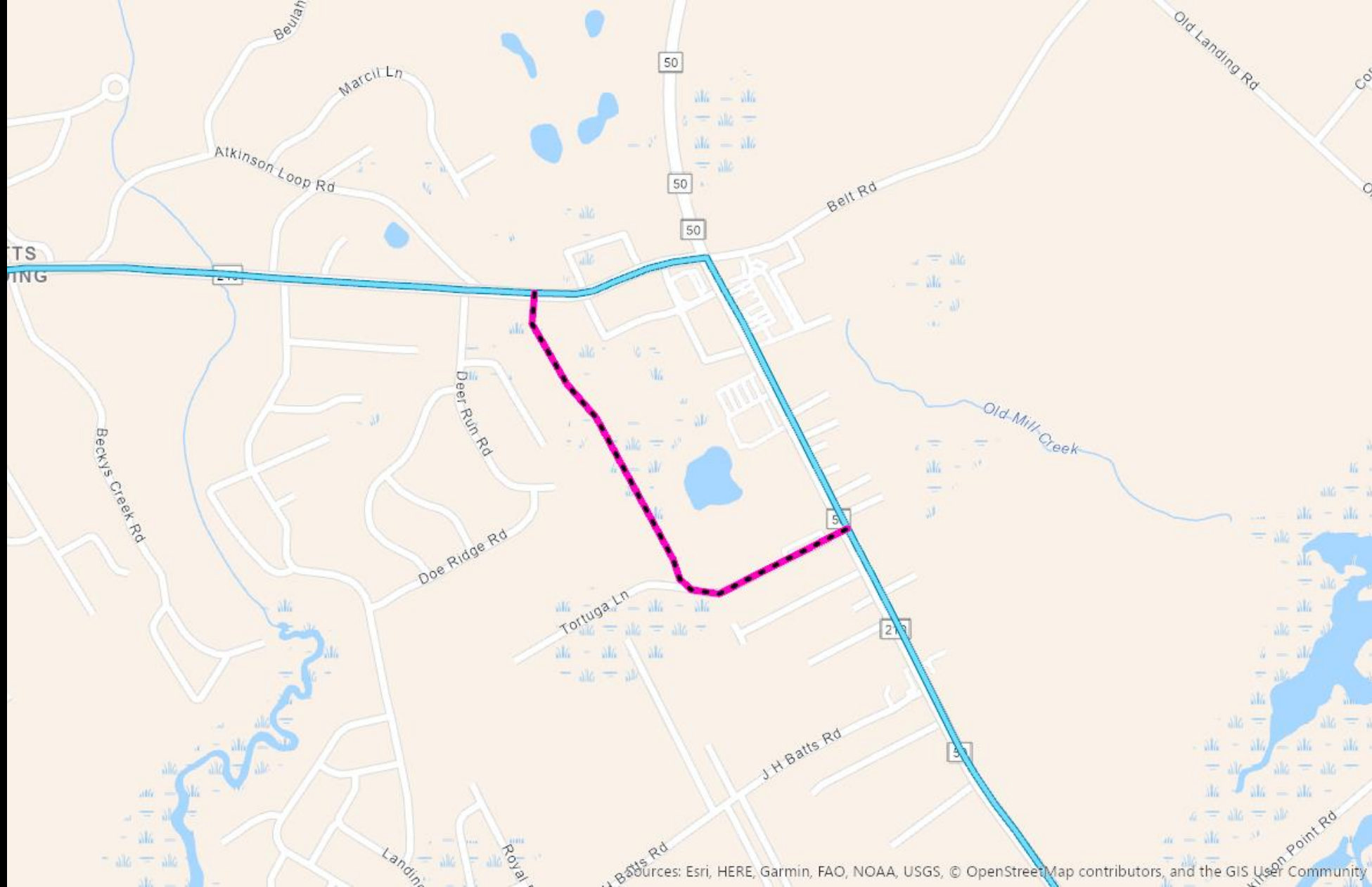
H150508



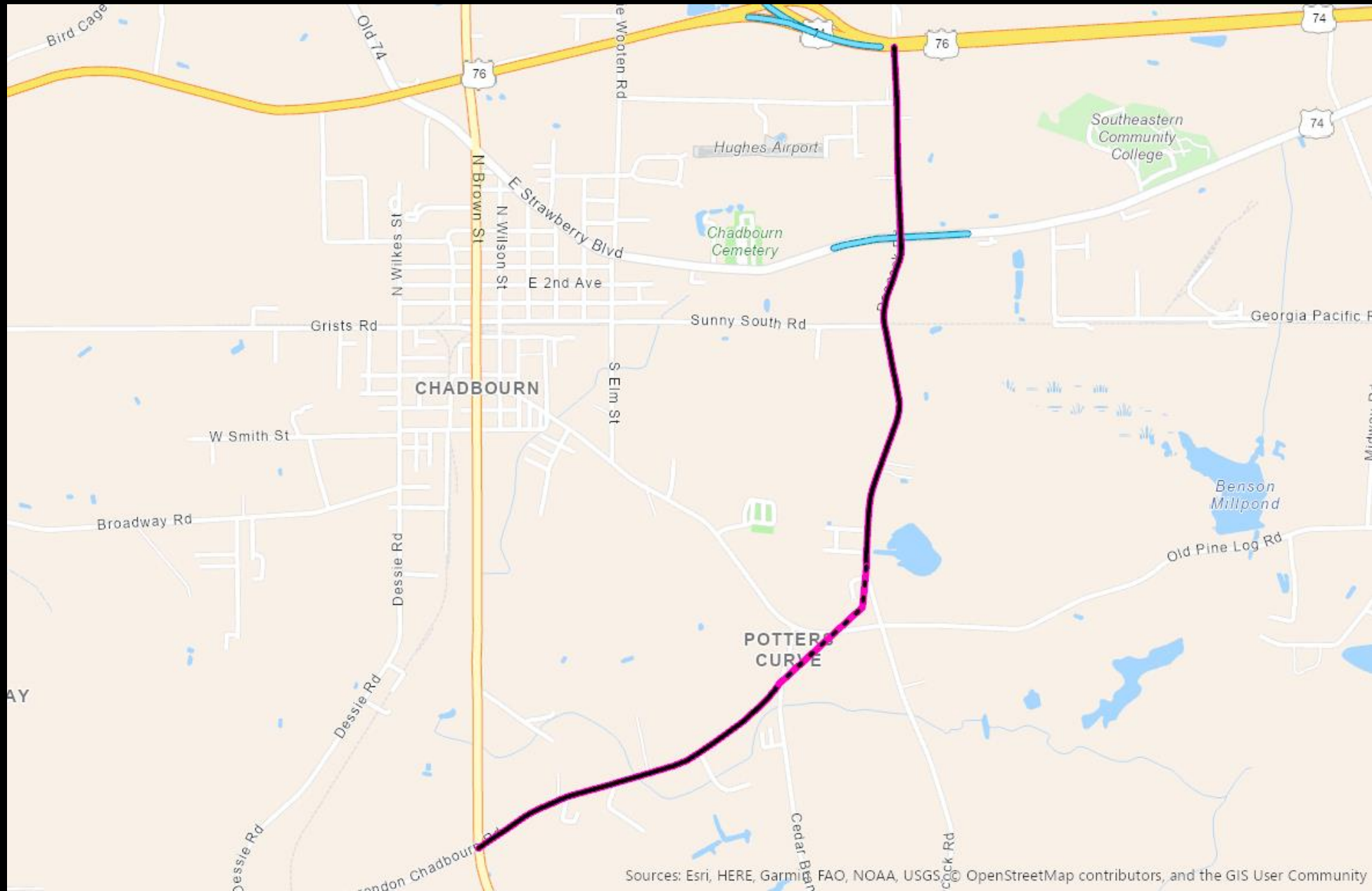
H170034



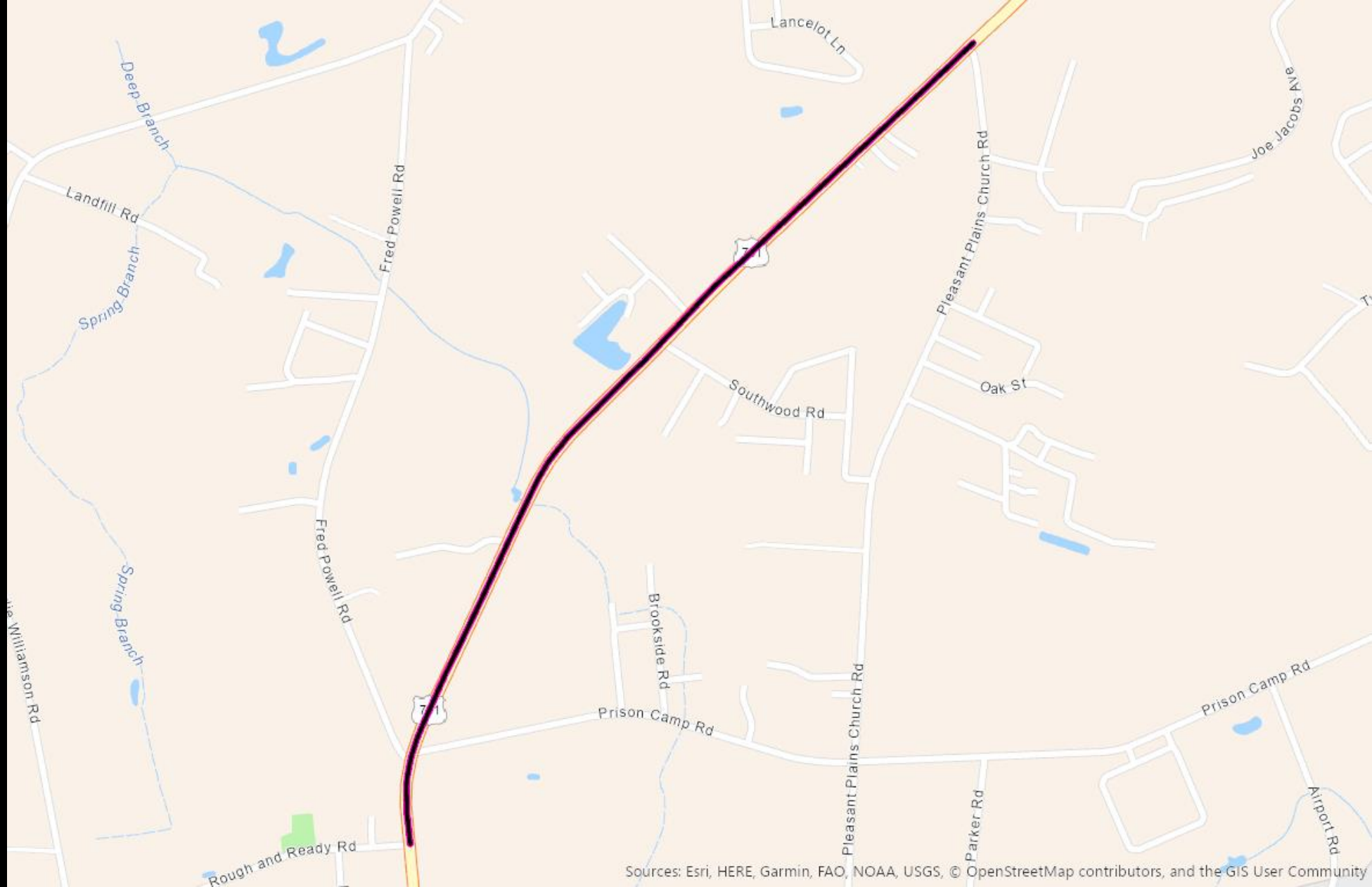
H170041



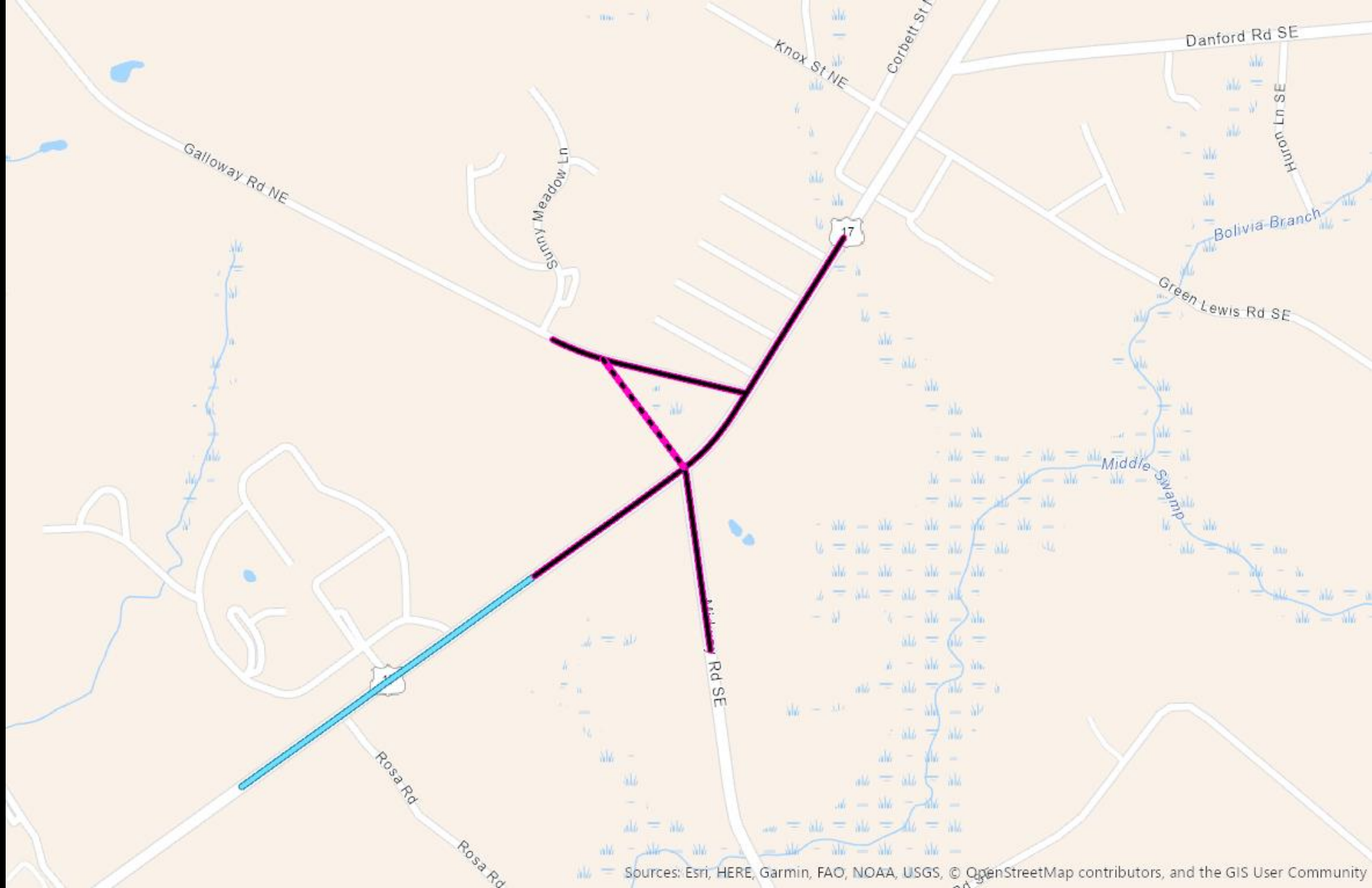
H170044



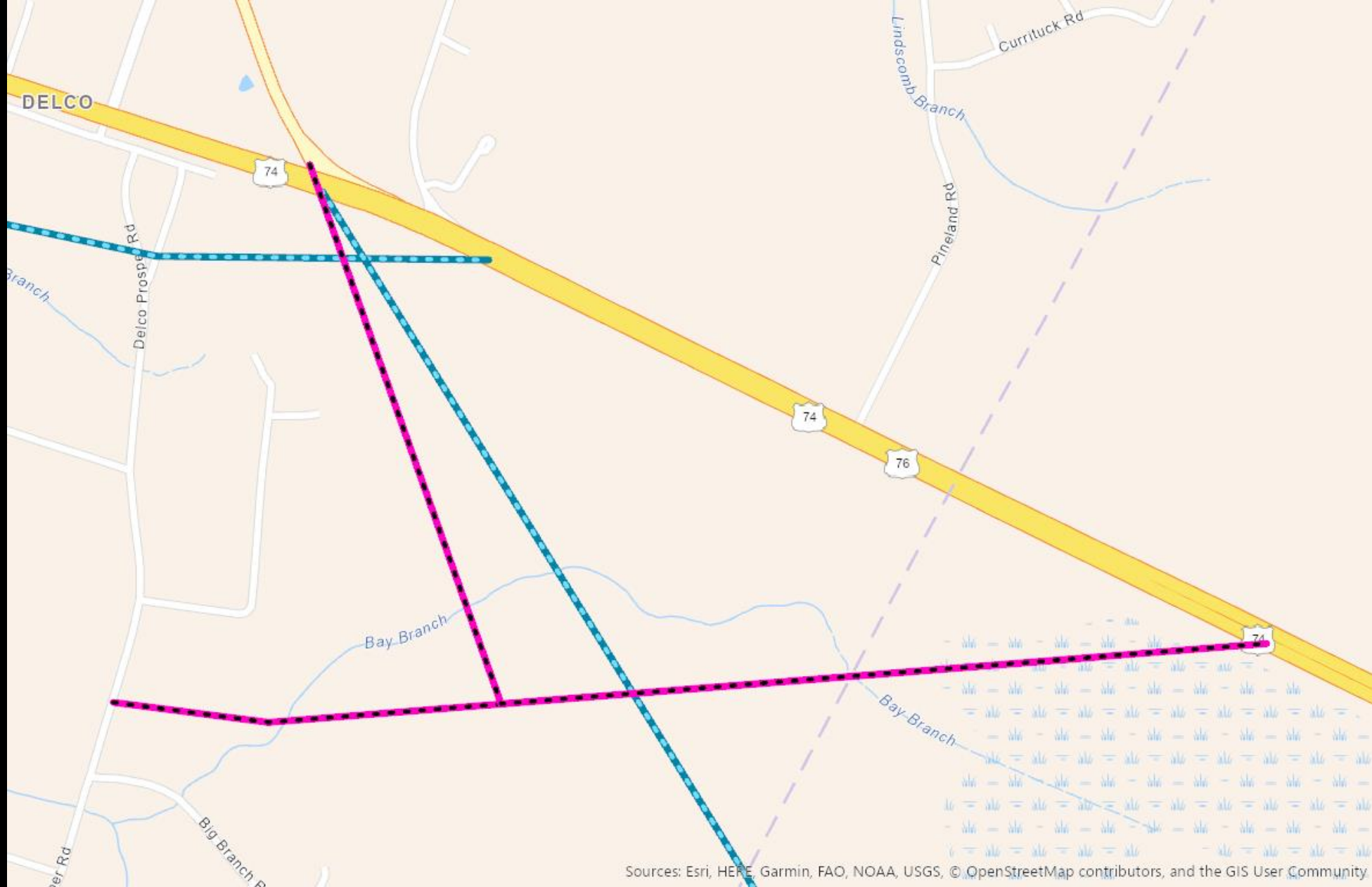
H170186



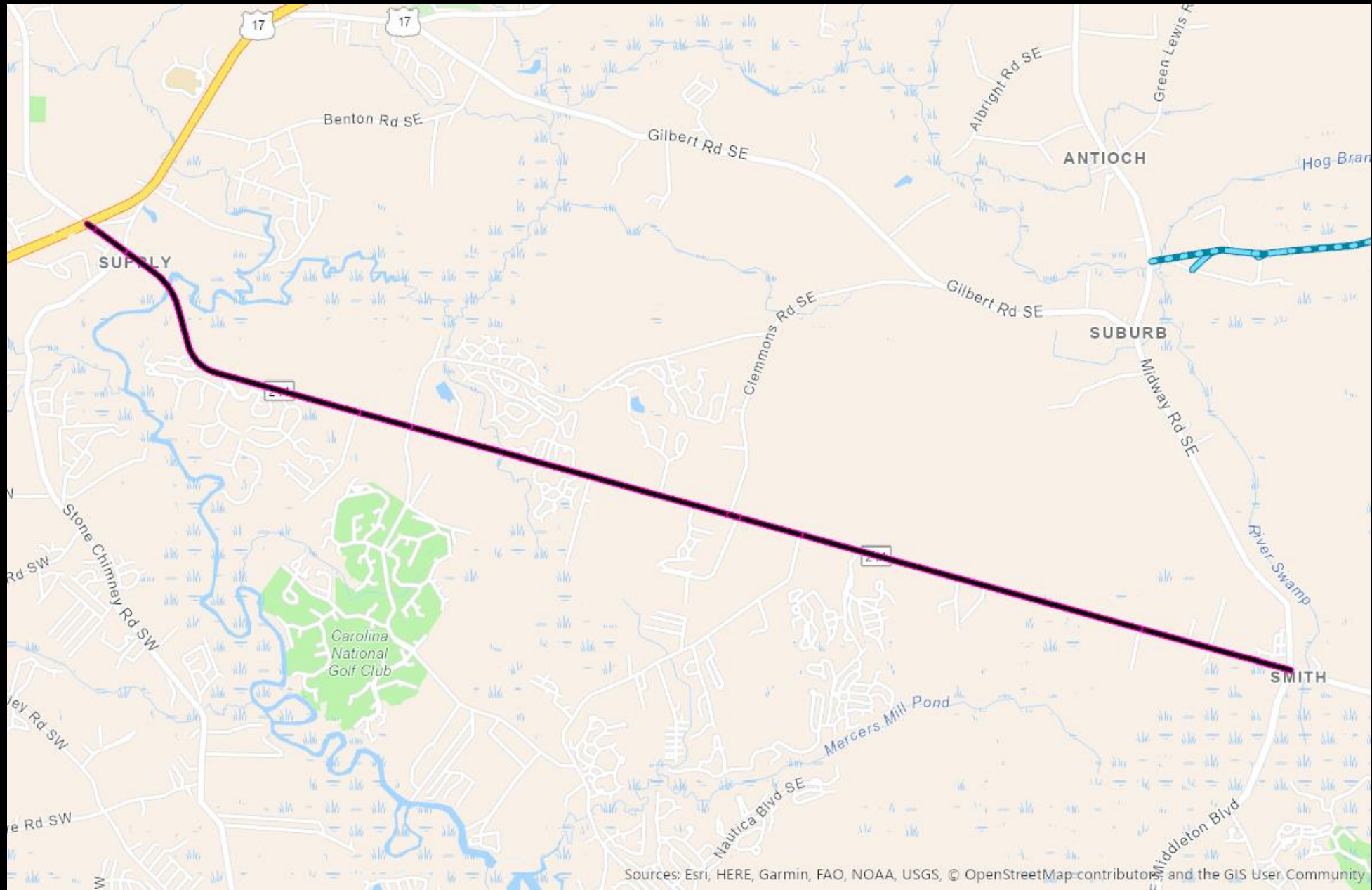
H170246



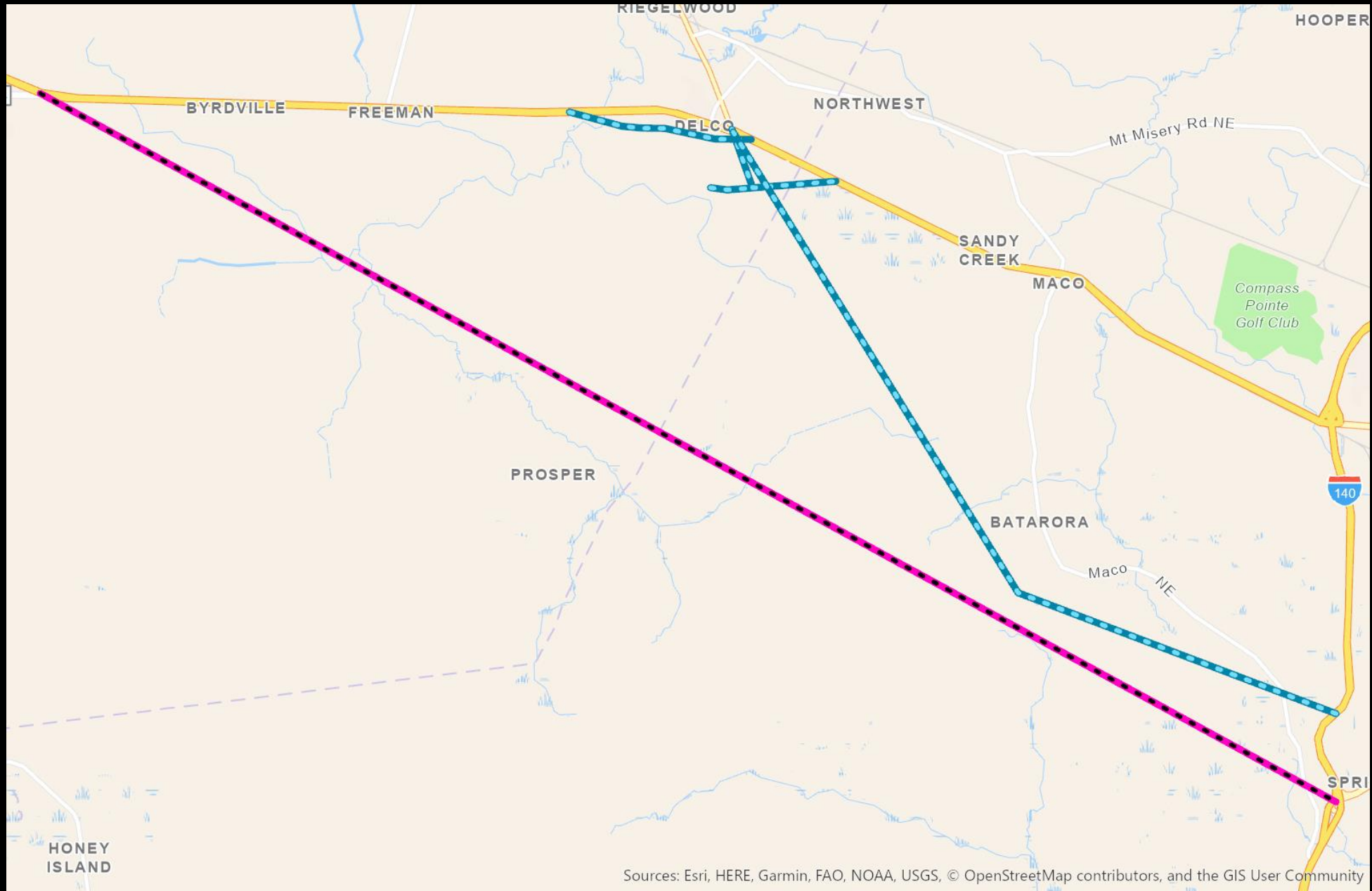
H183717



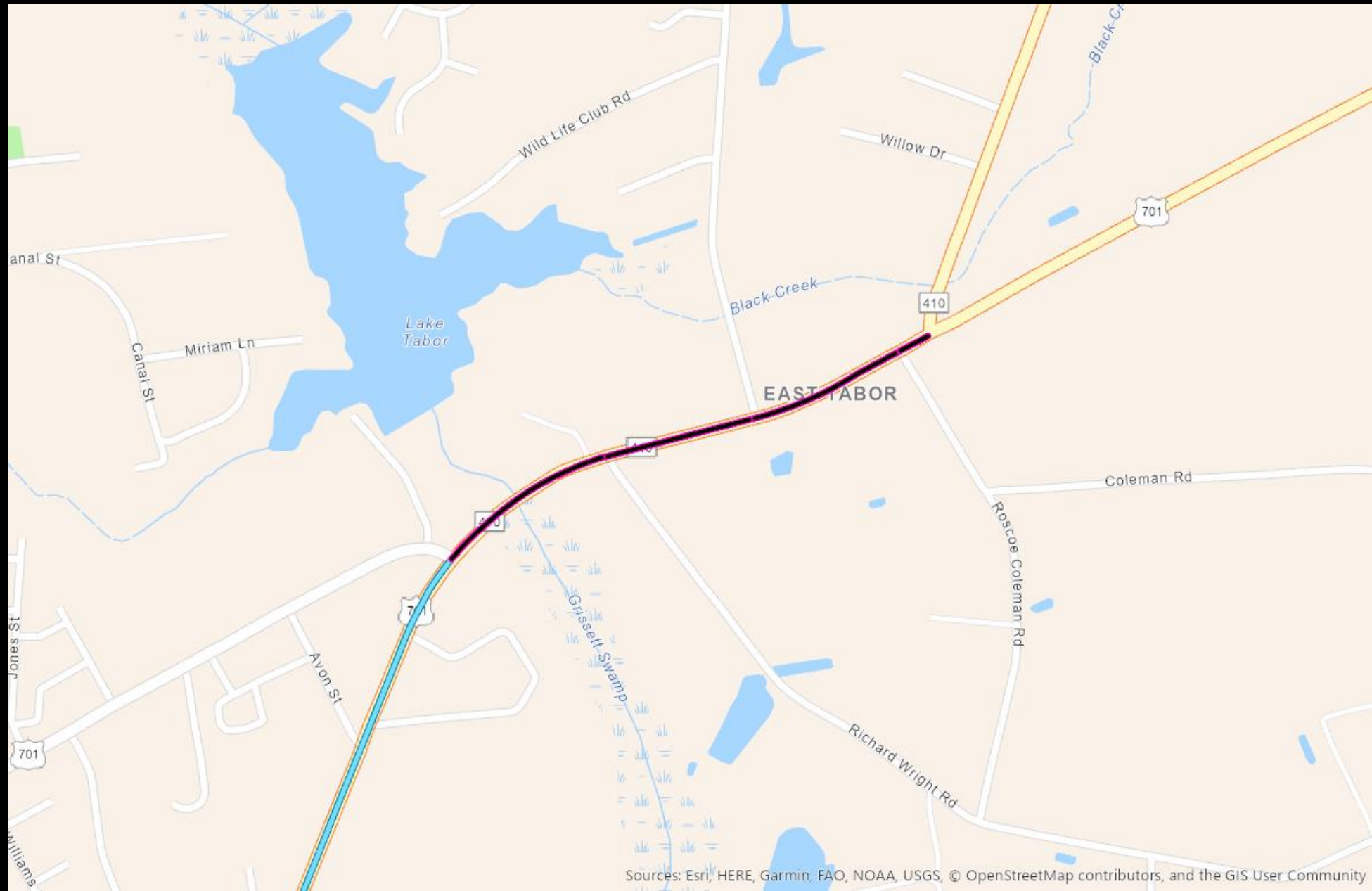
H183735



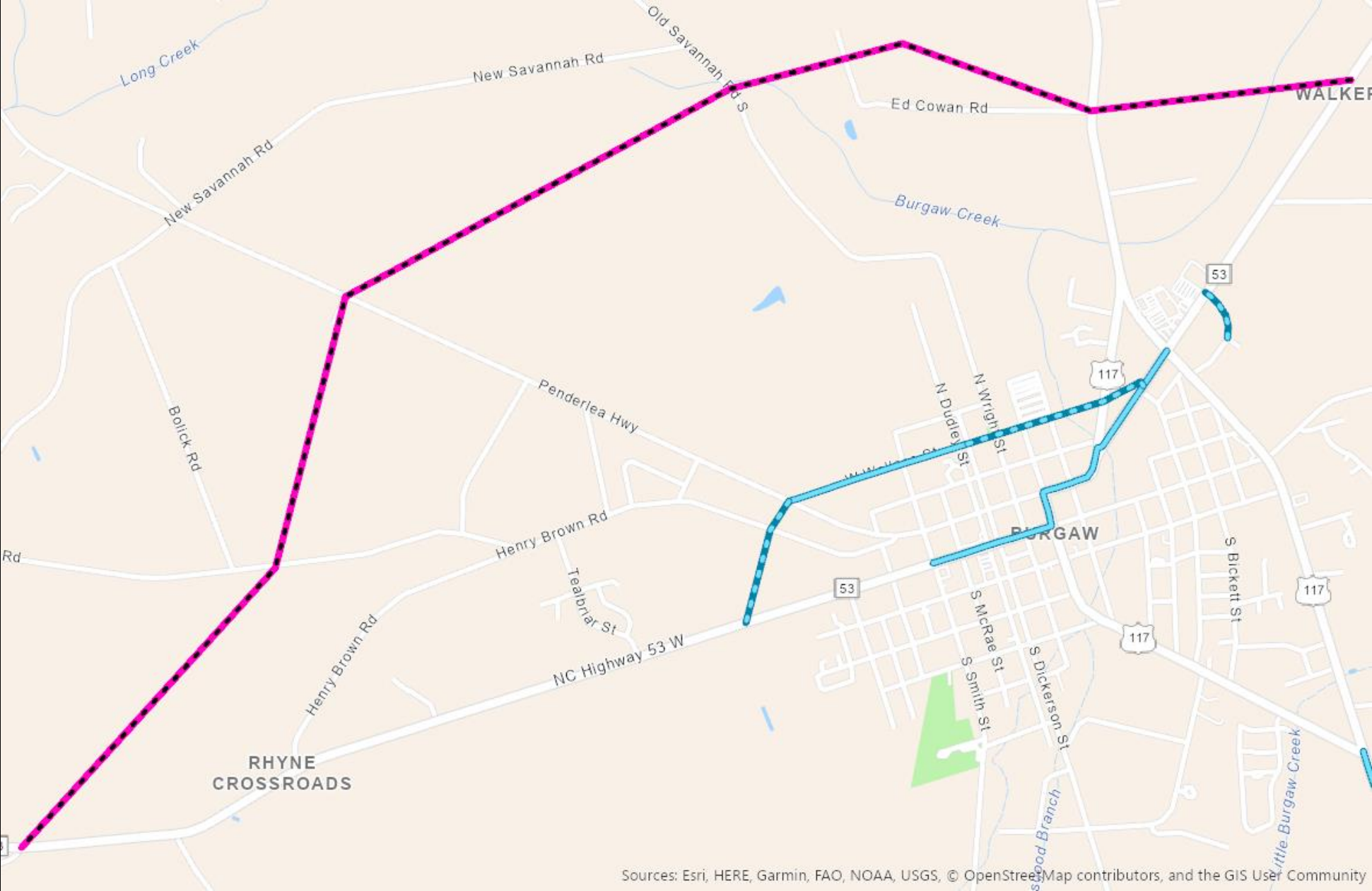
H183738



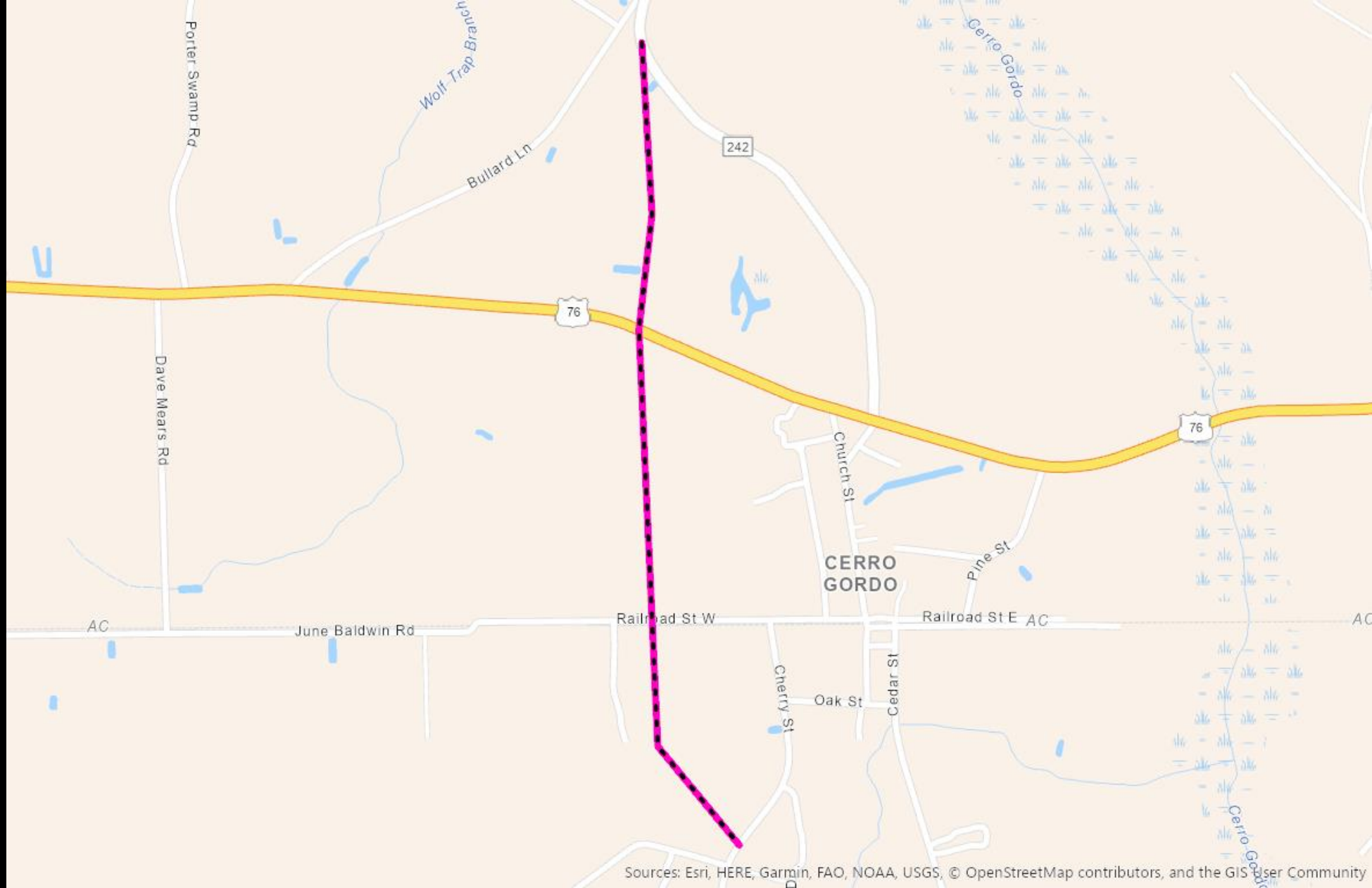
H183769



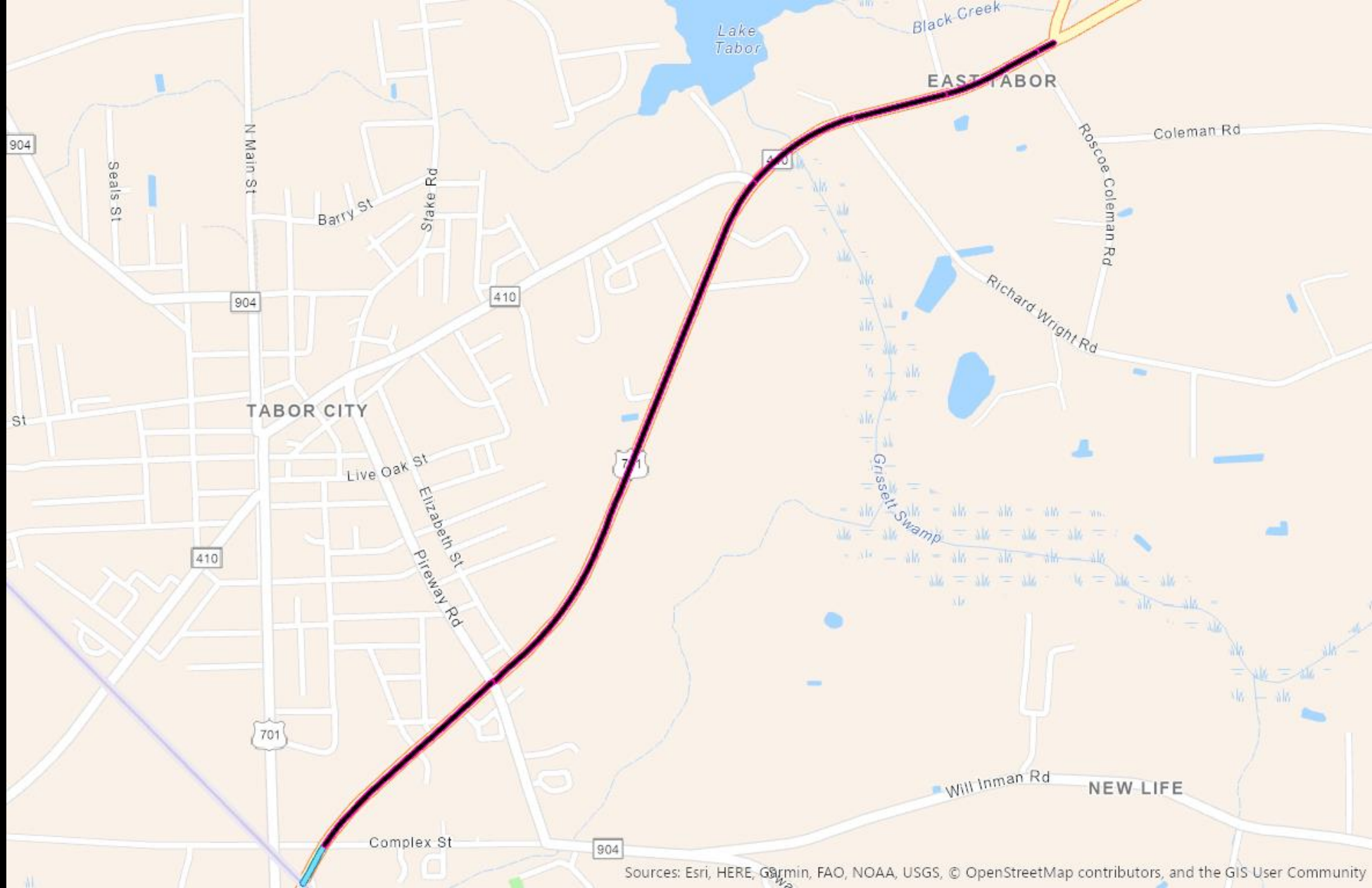
H184015



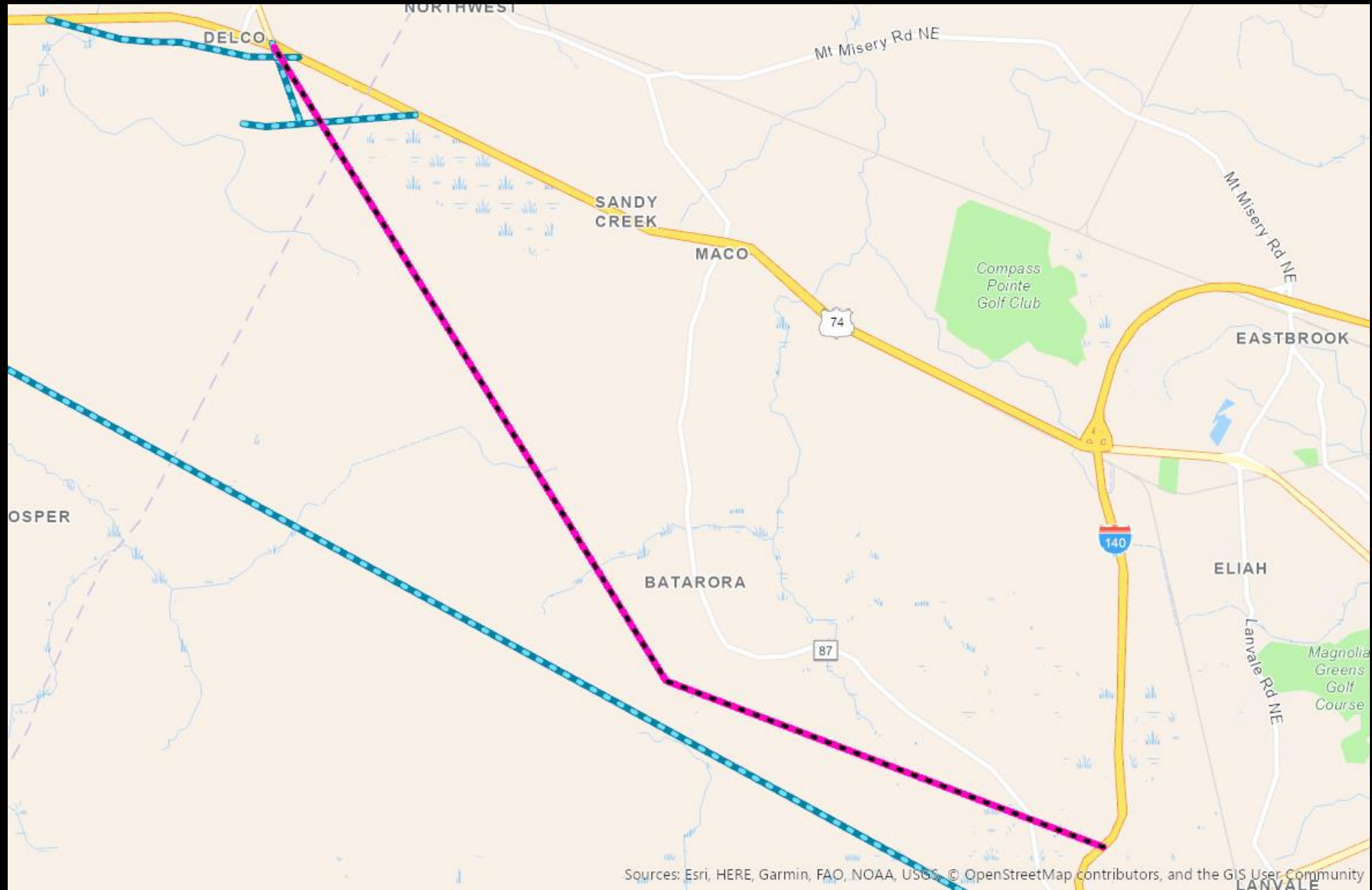
H184020



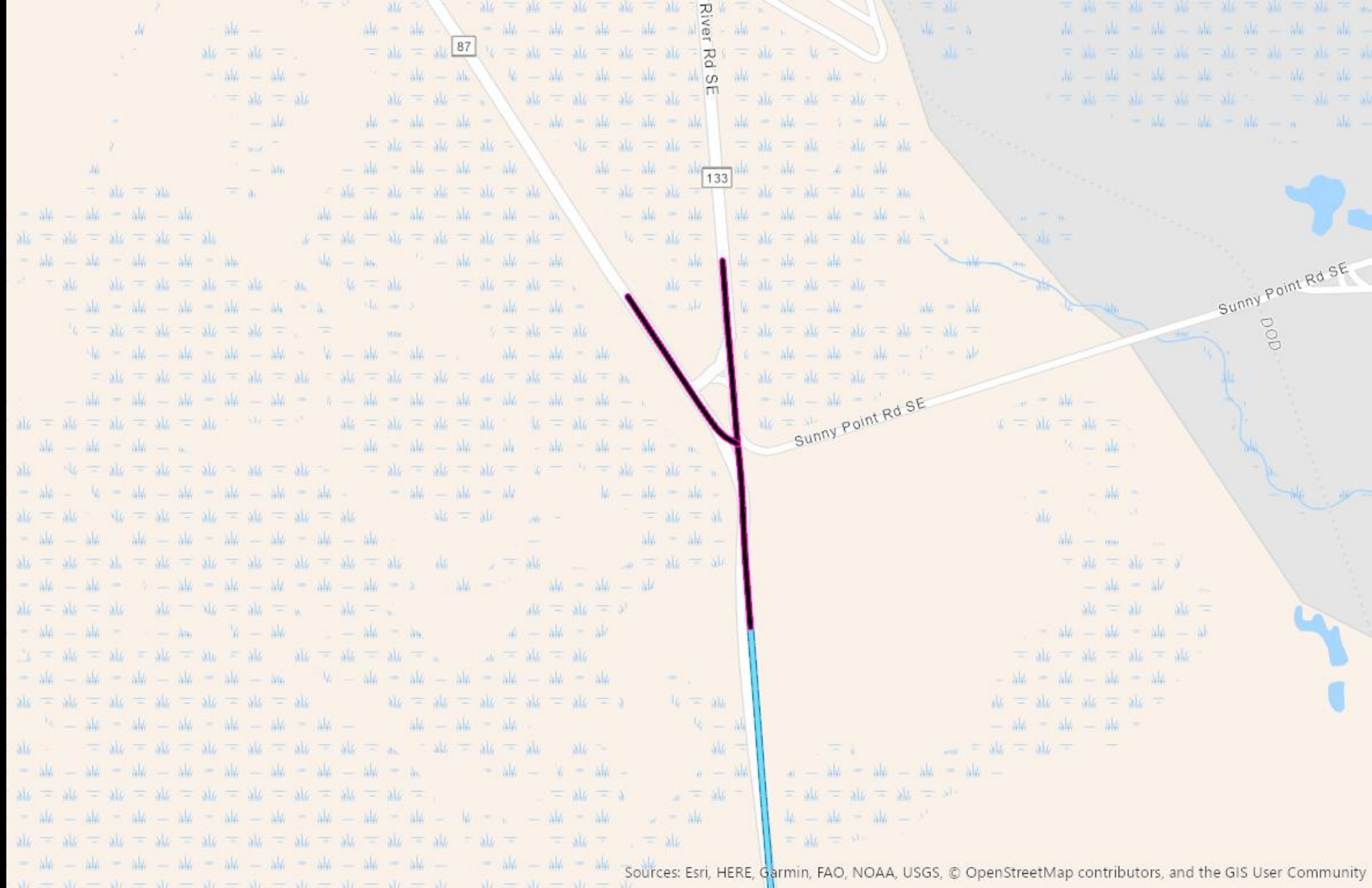
H184021



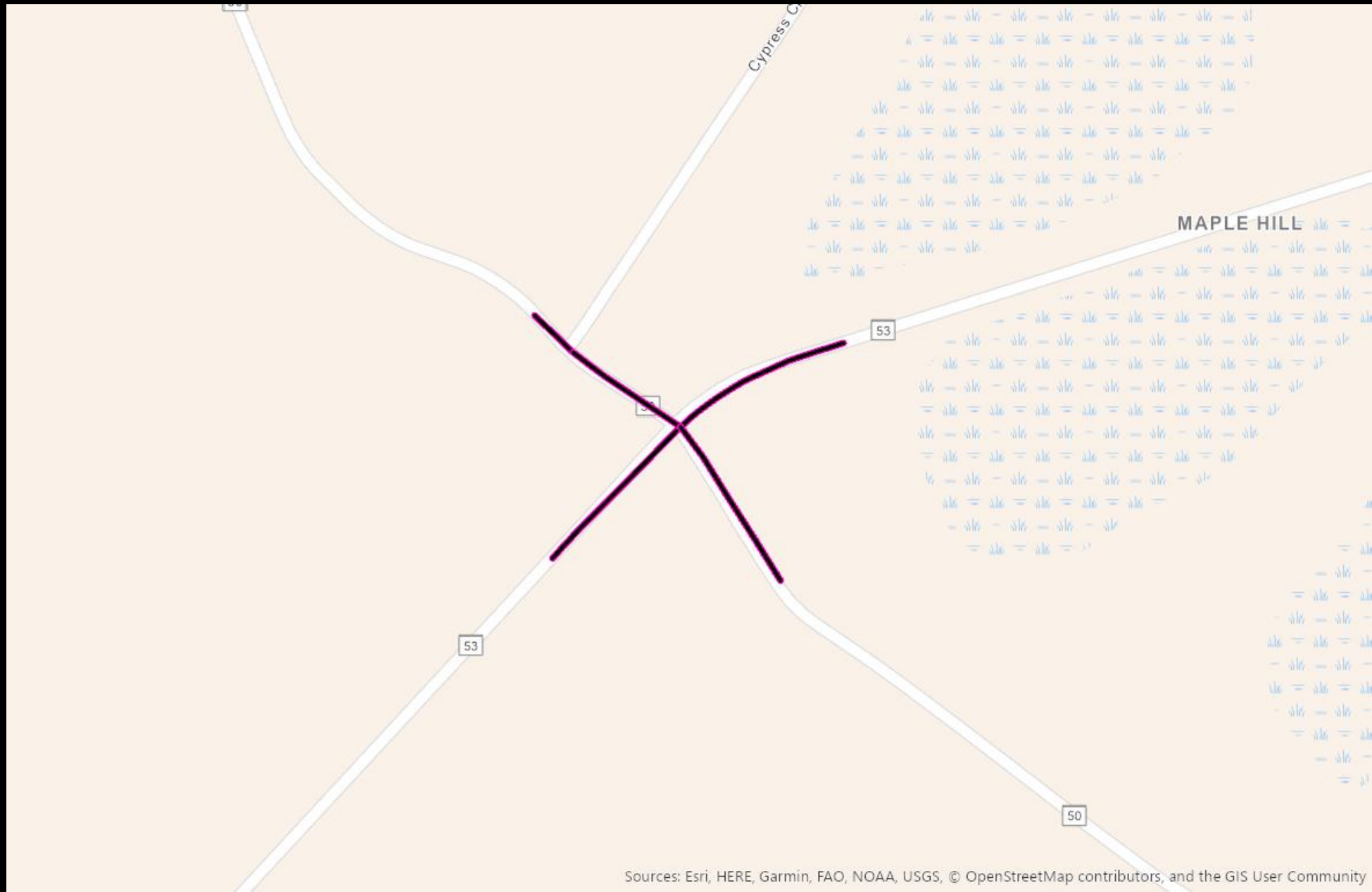
H184024



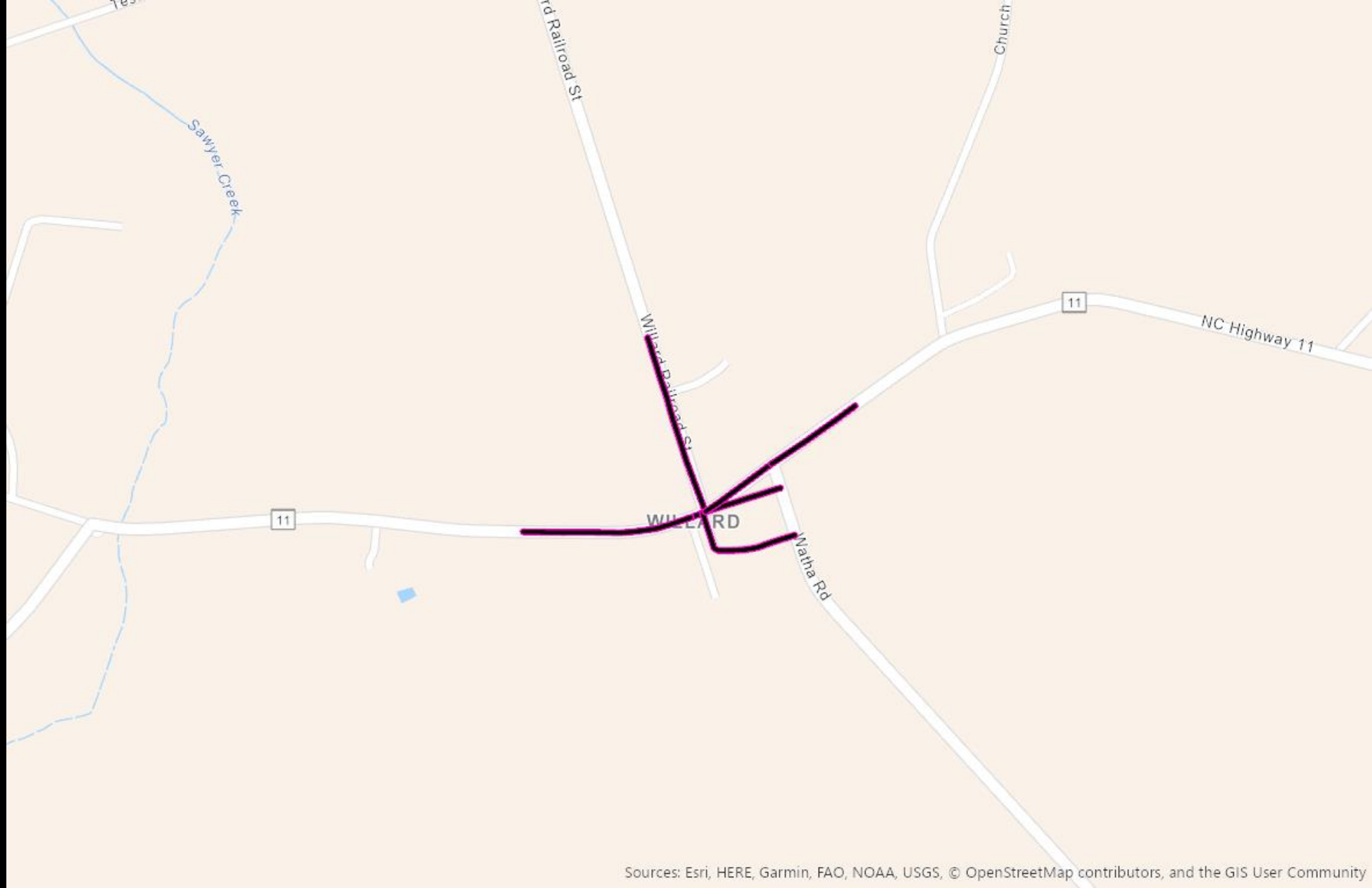
H184039



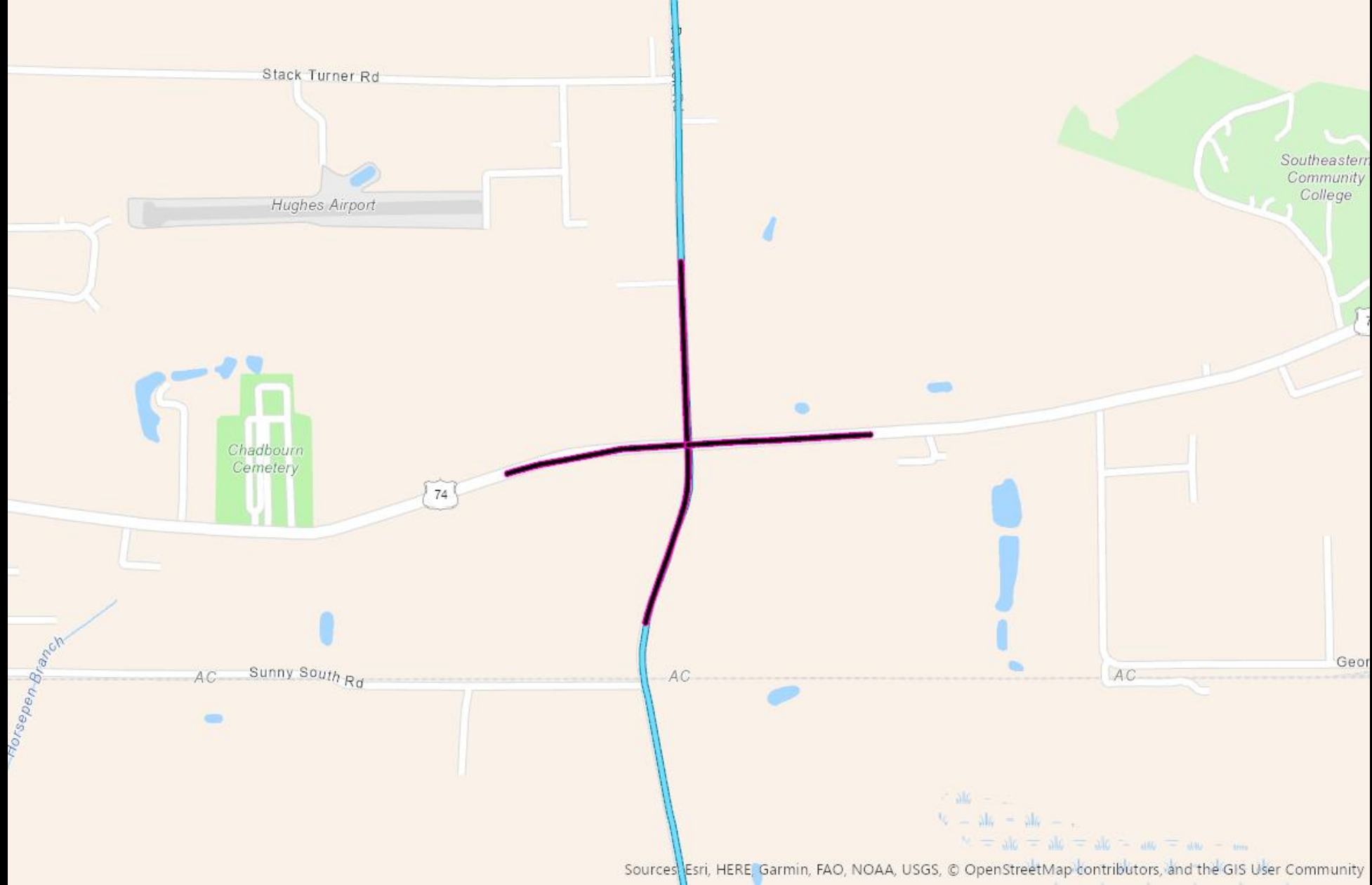
H184041



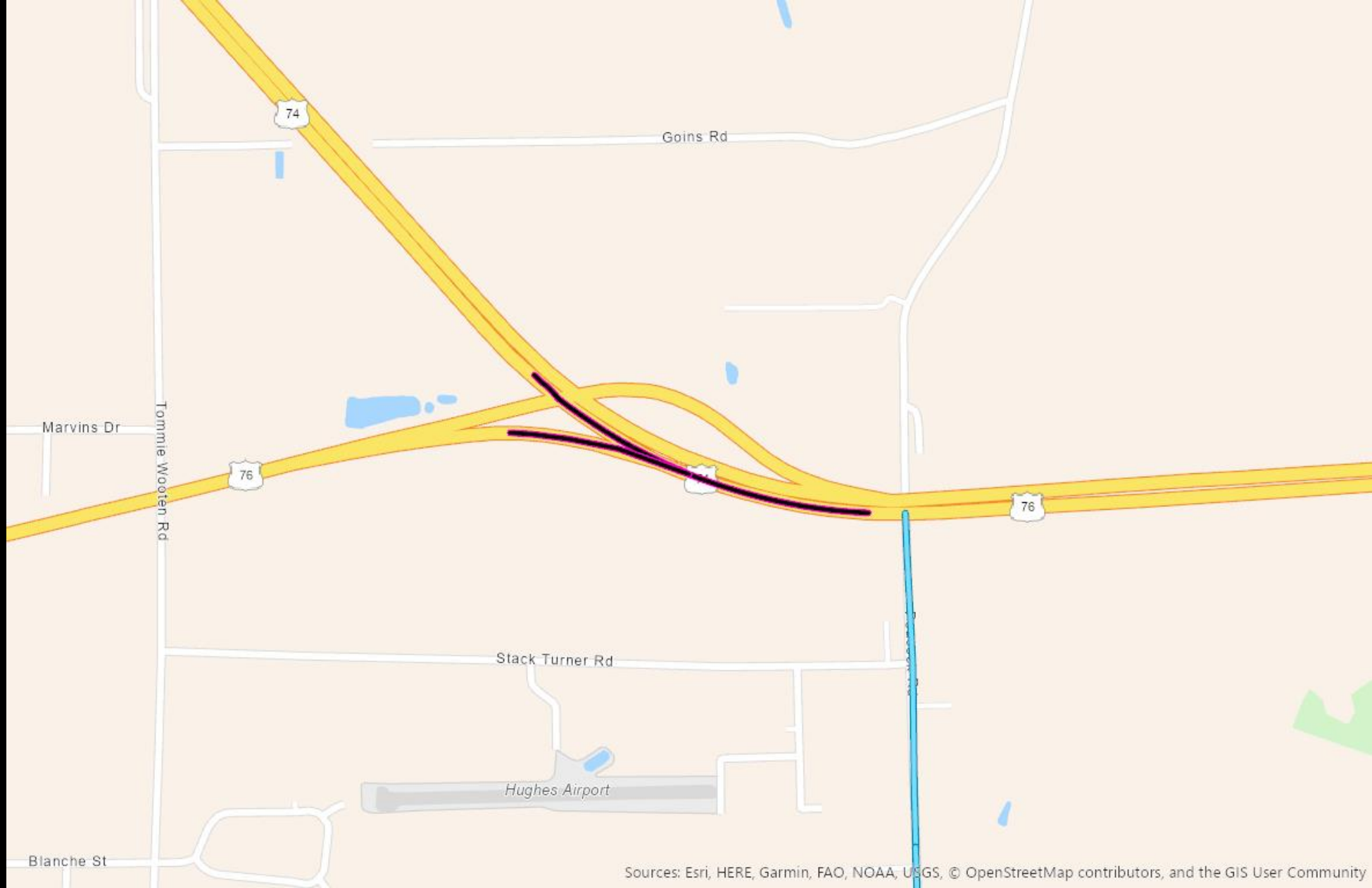
H184042



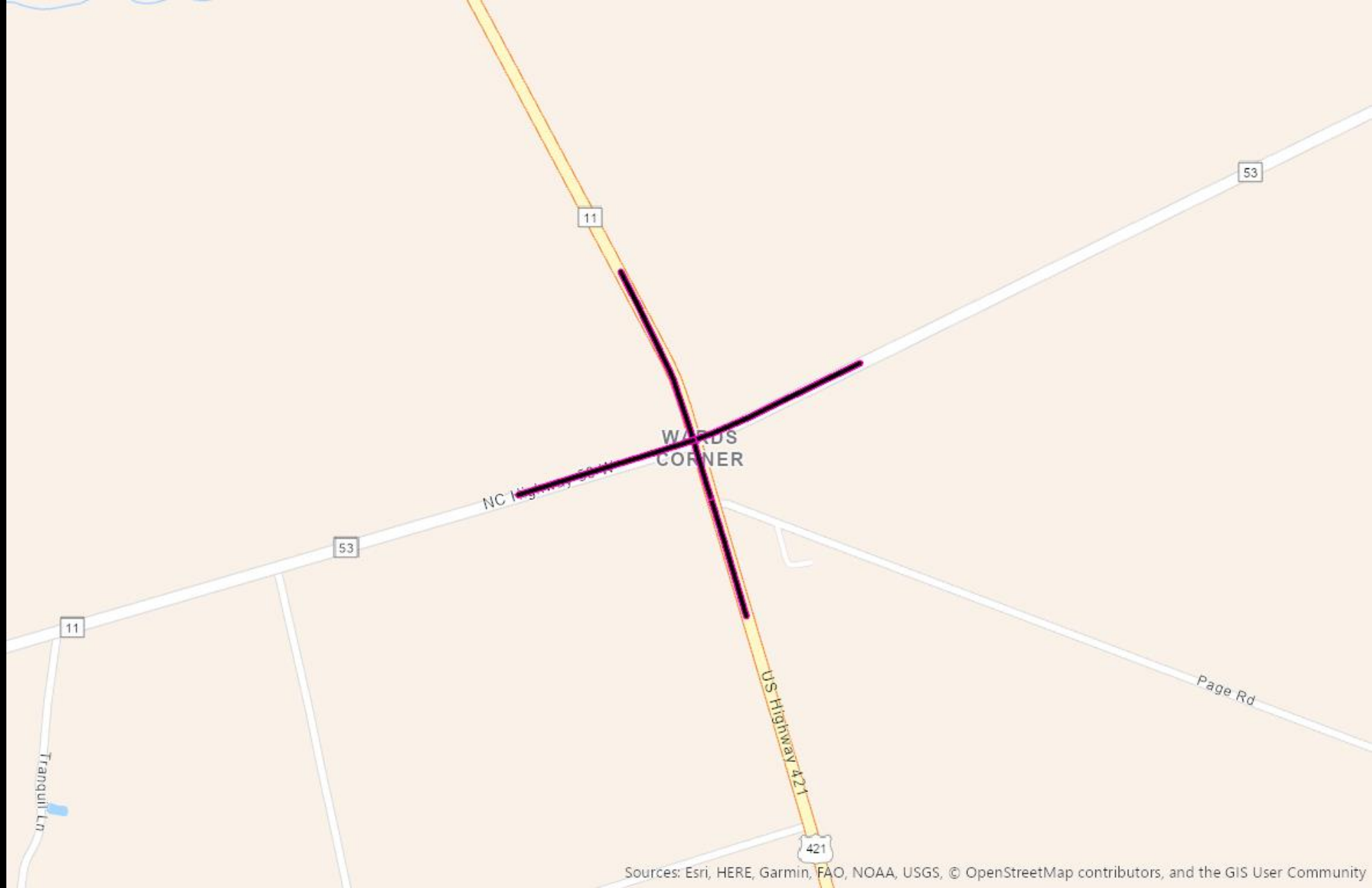
H184044



H184046



H184150



H184151



H184165



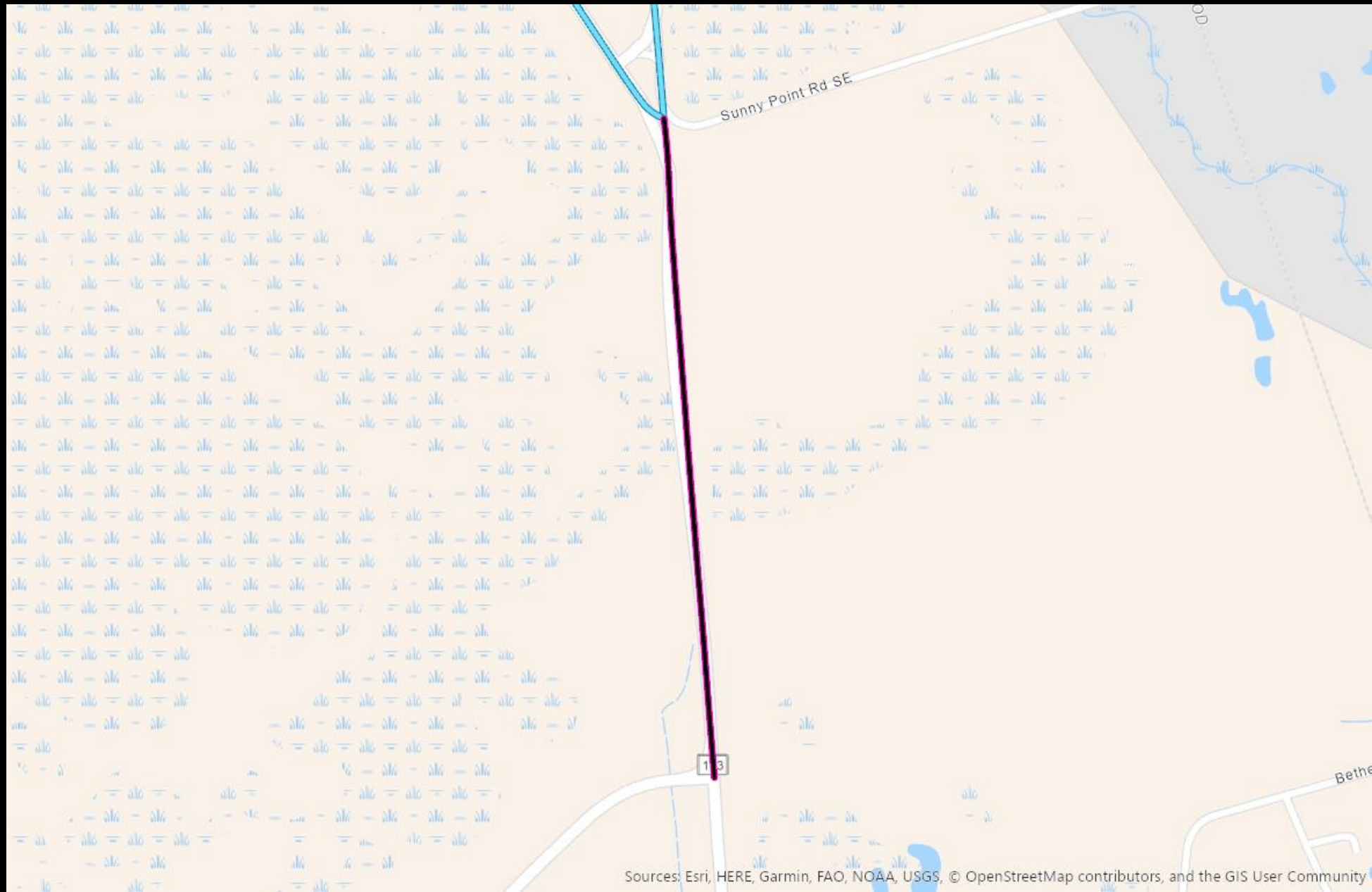
H184166



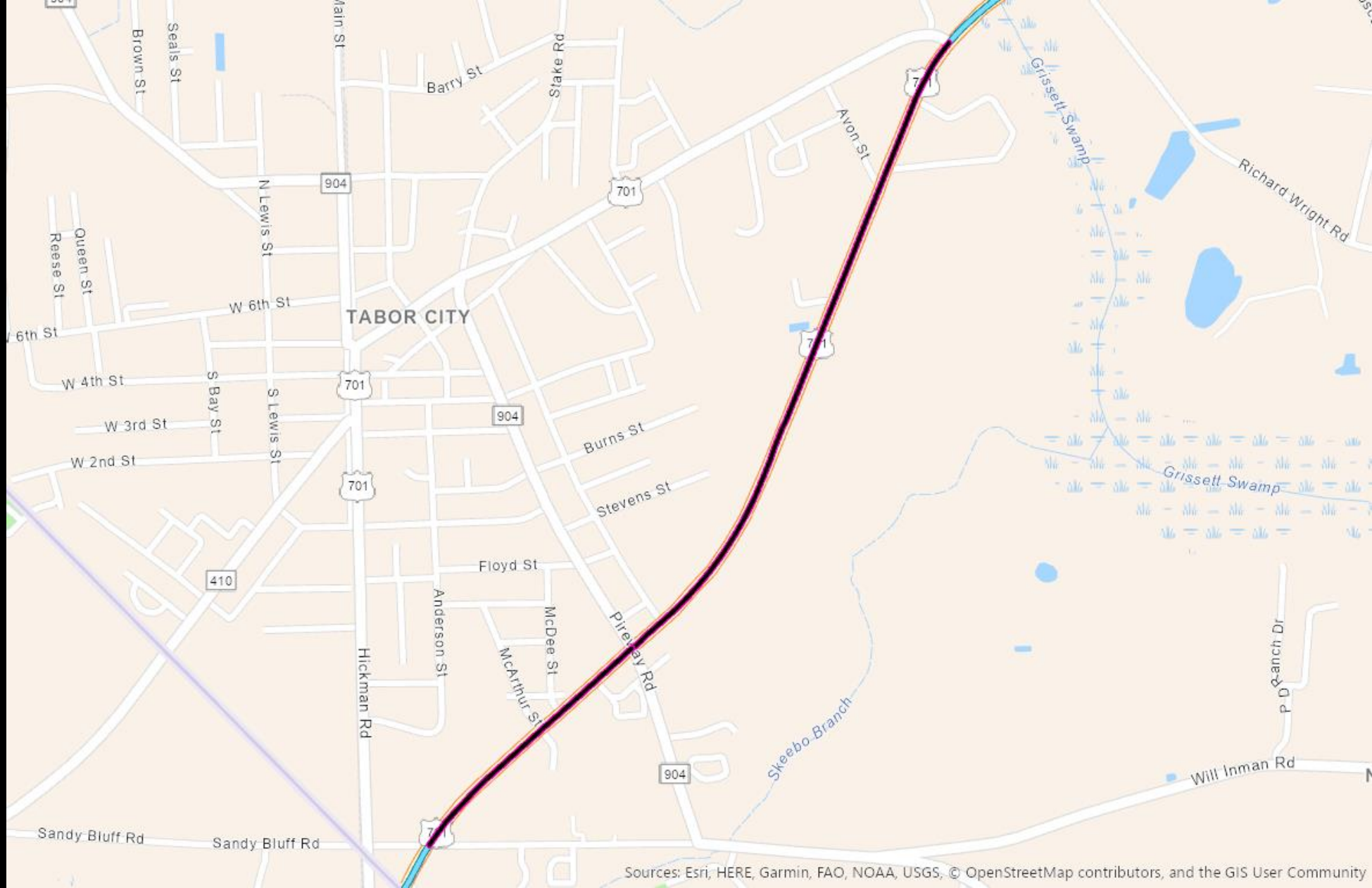
H184168



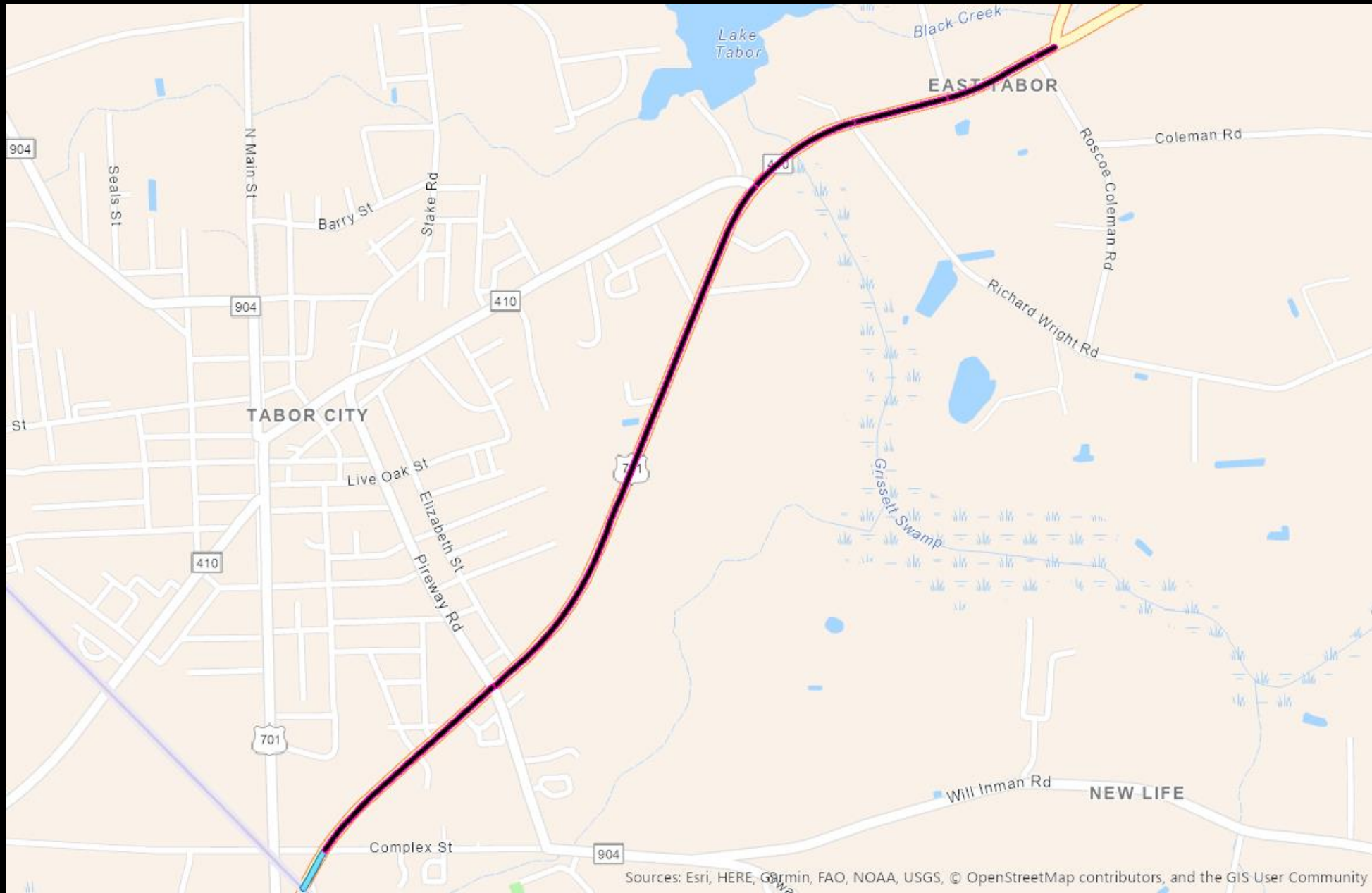
H184170



H184205



H184206



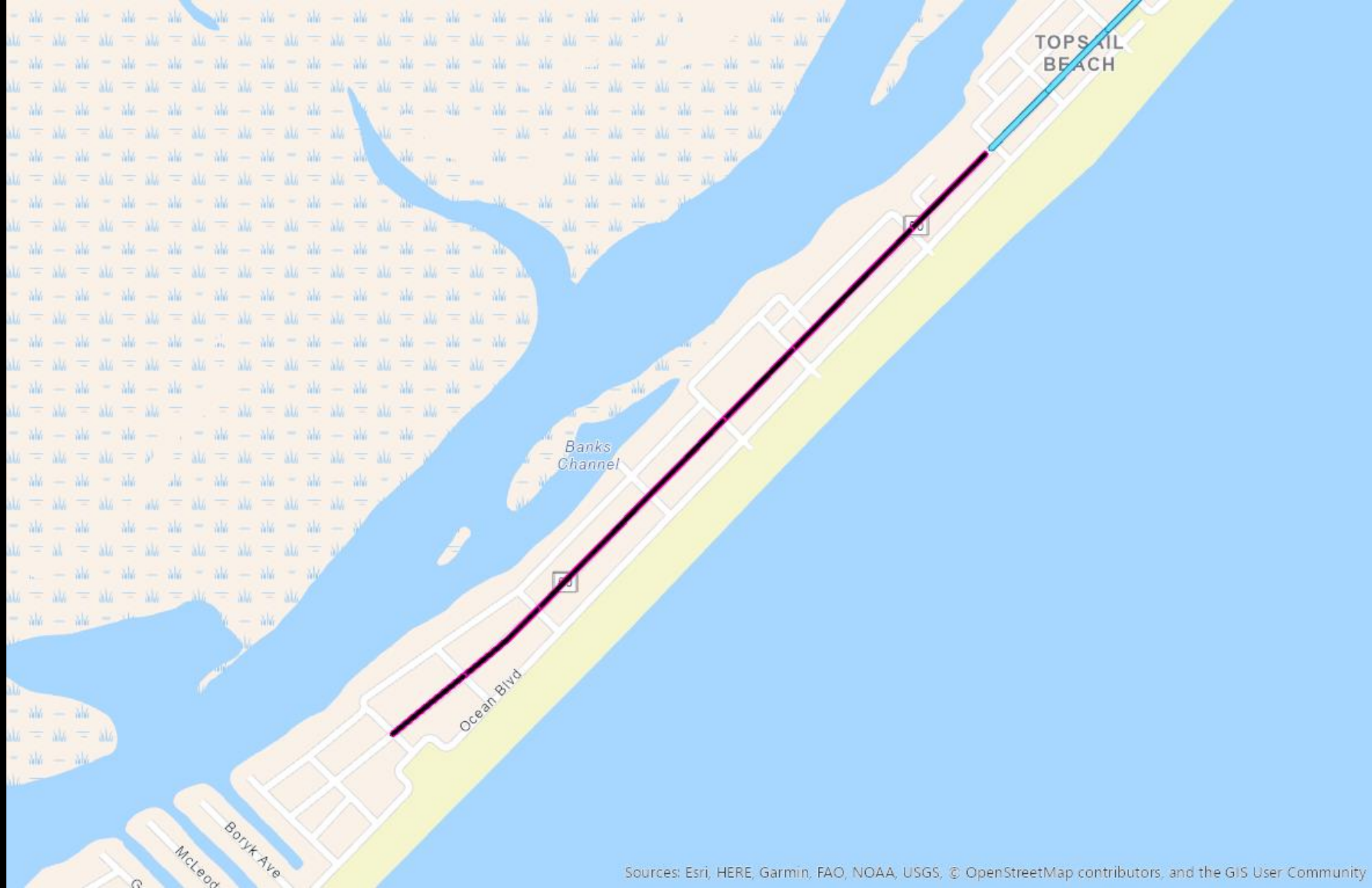
H184409



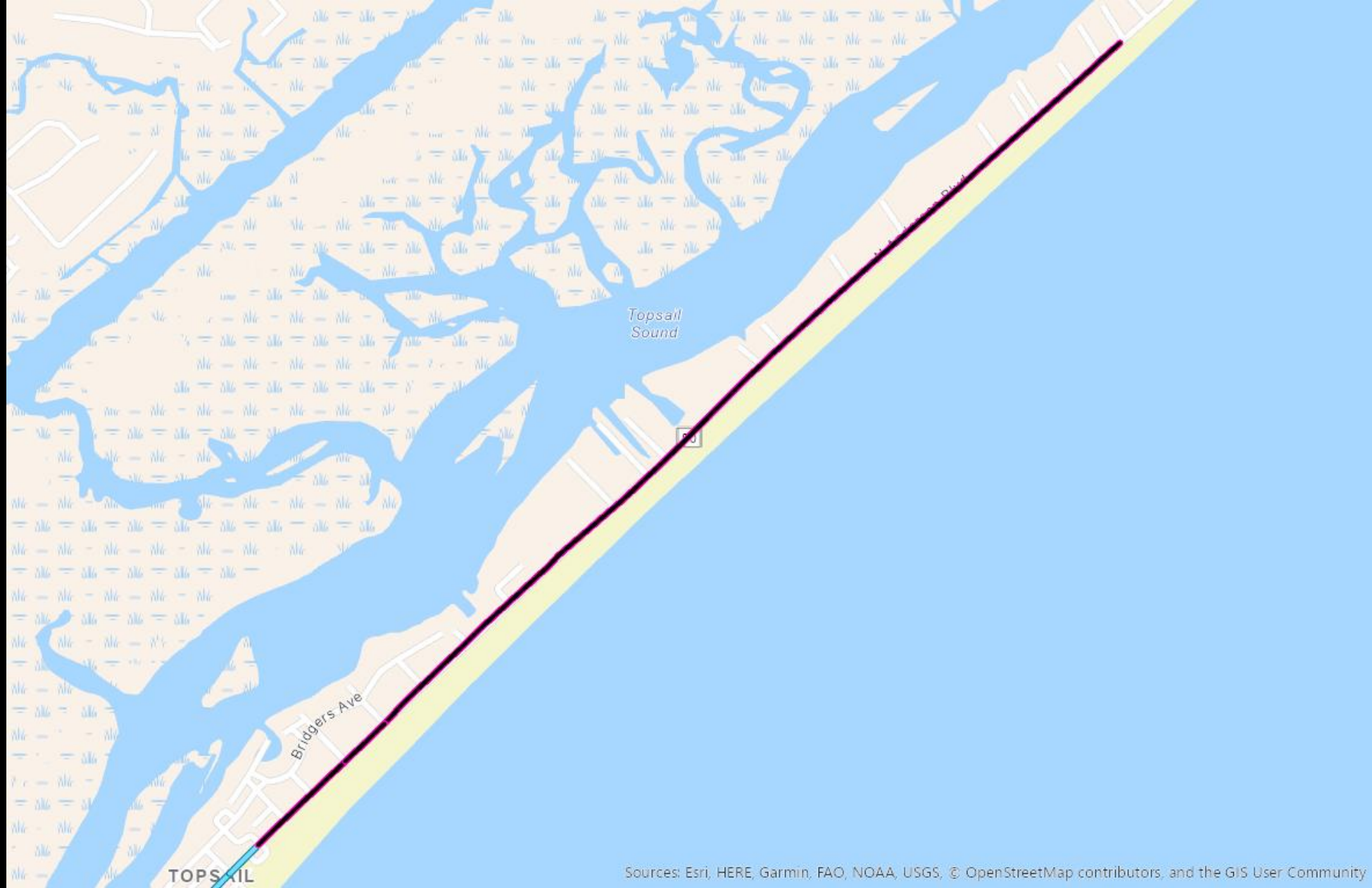
H184422



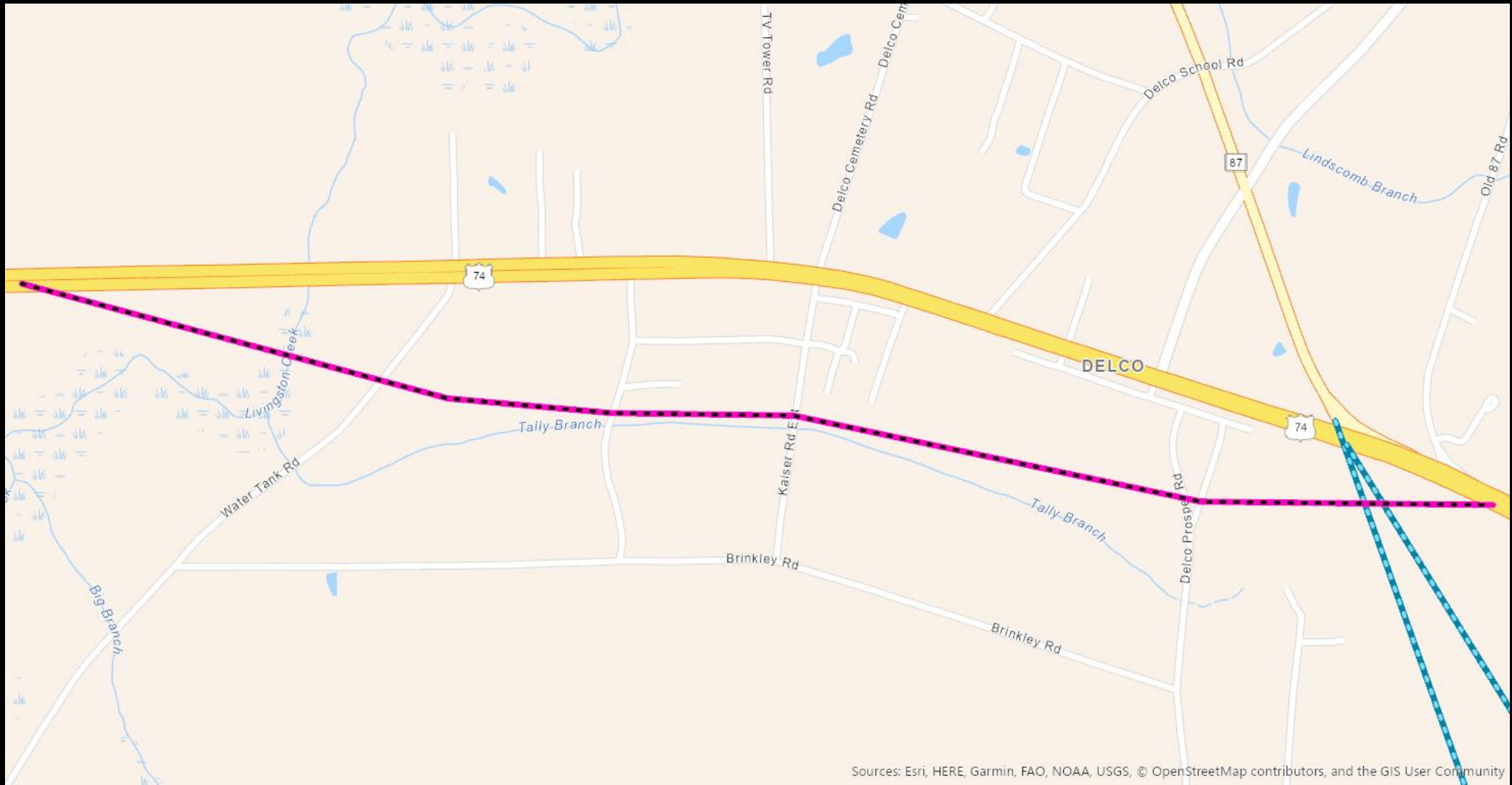
H184447



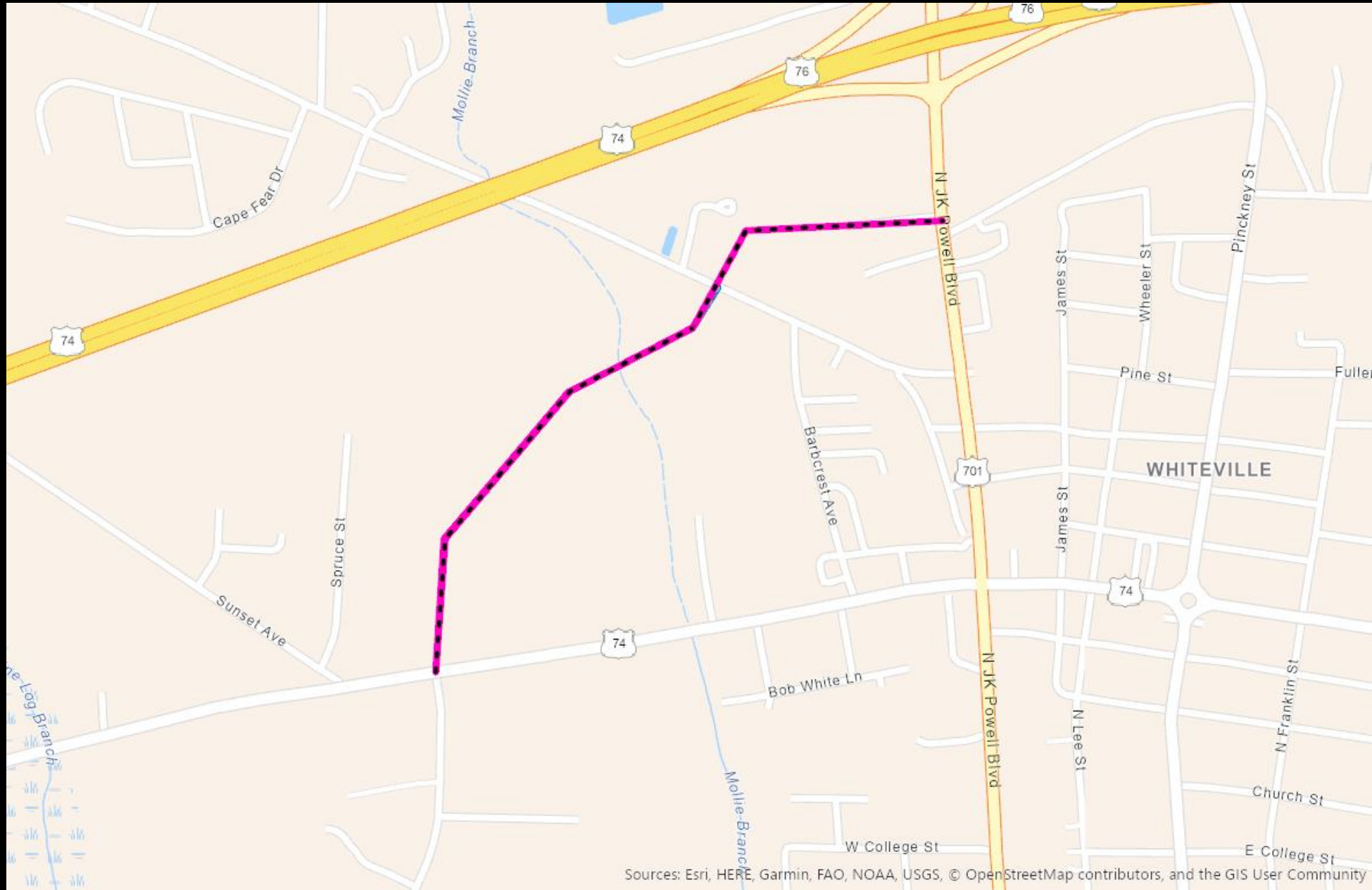
H184448



H184661

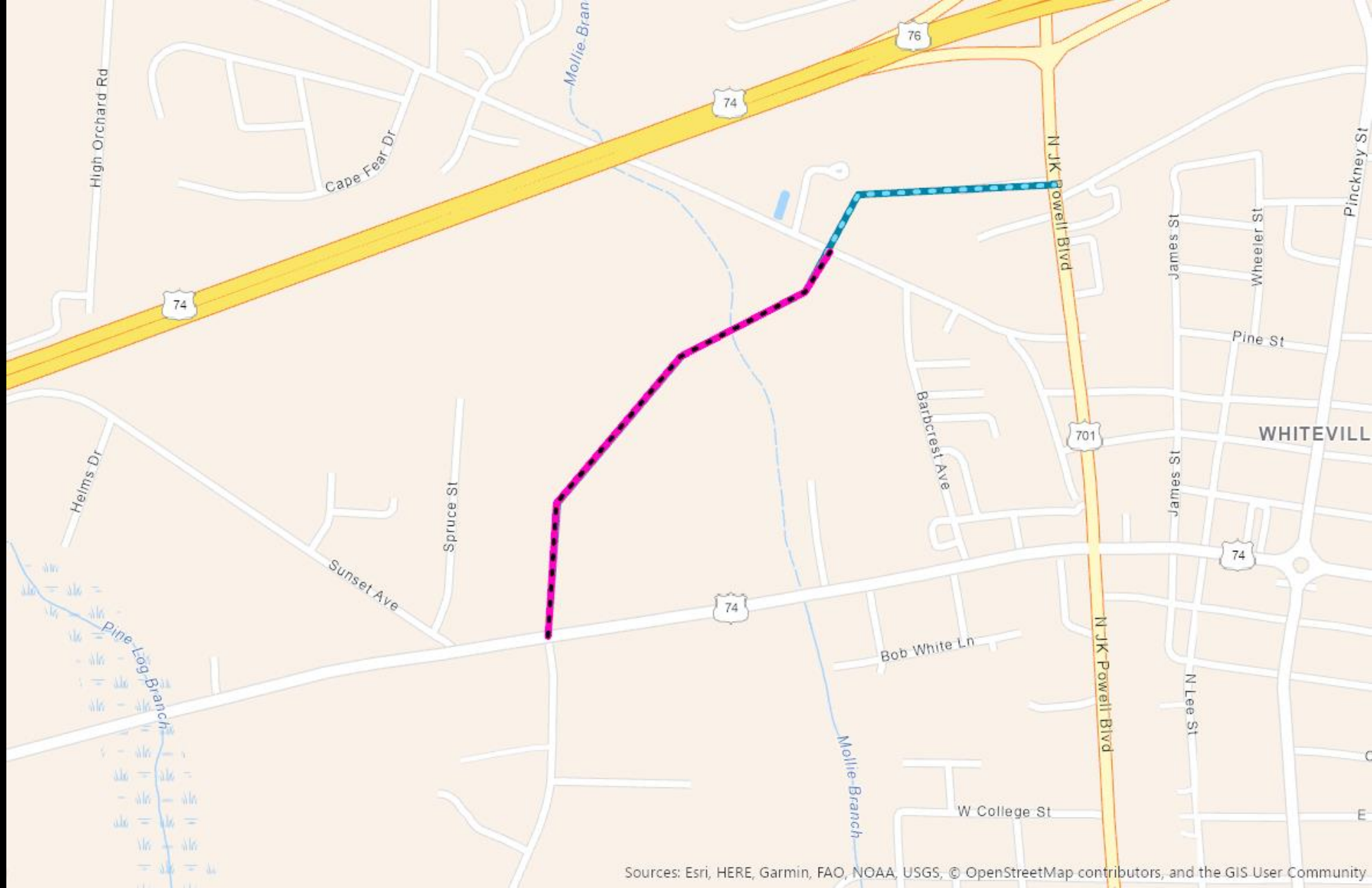


H185082

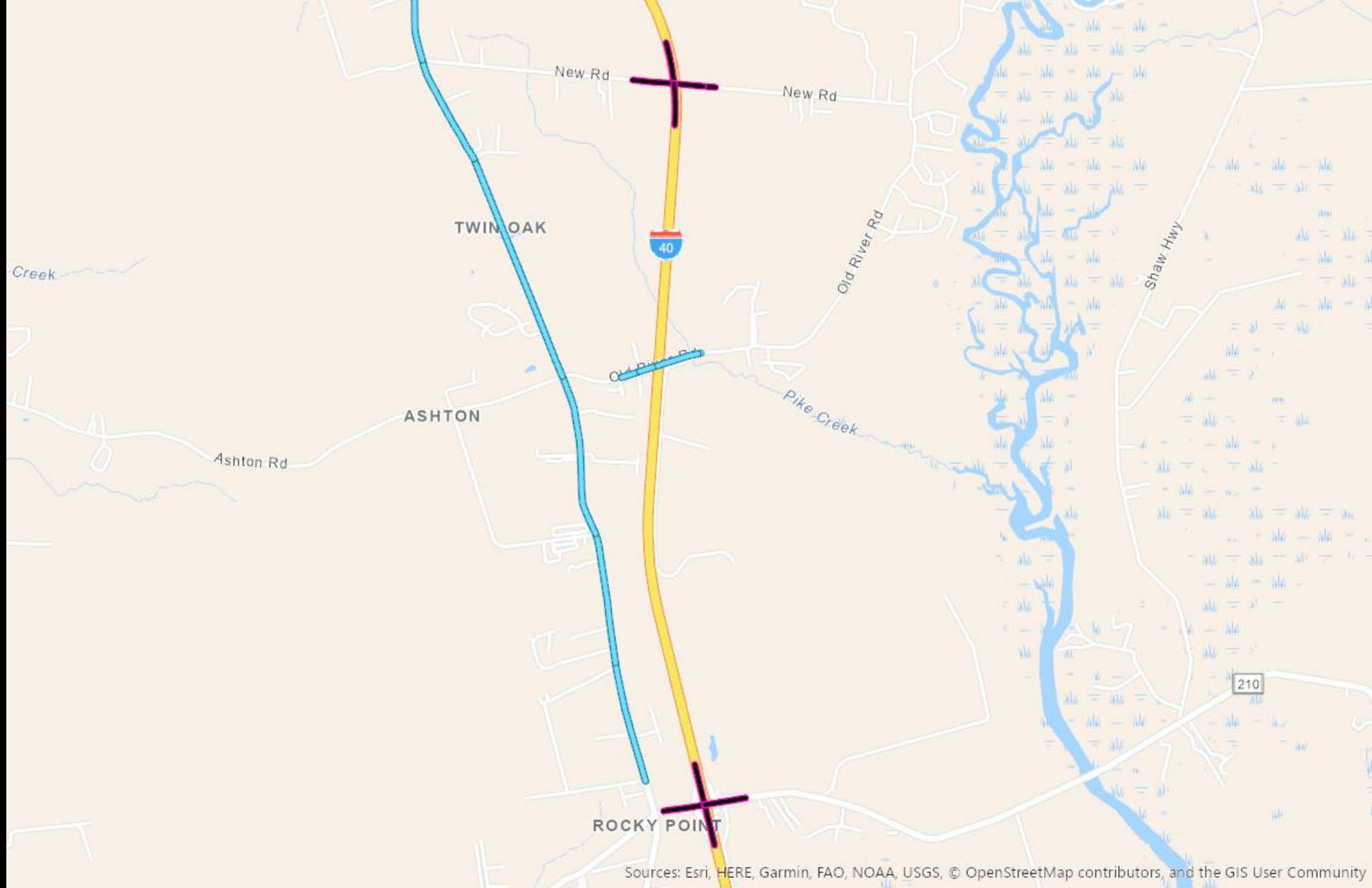


Sources: Esri, HERE, Garmin, FAO, NOAA, USGS, © OpenStreetMap contributors, and the GIS User Community

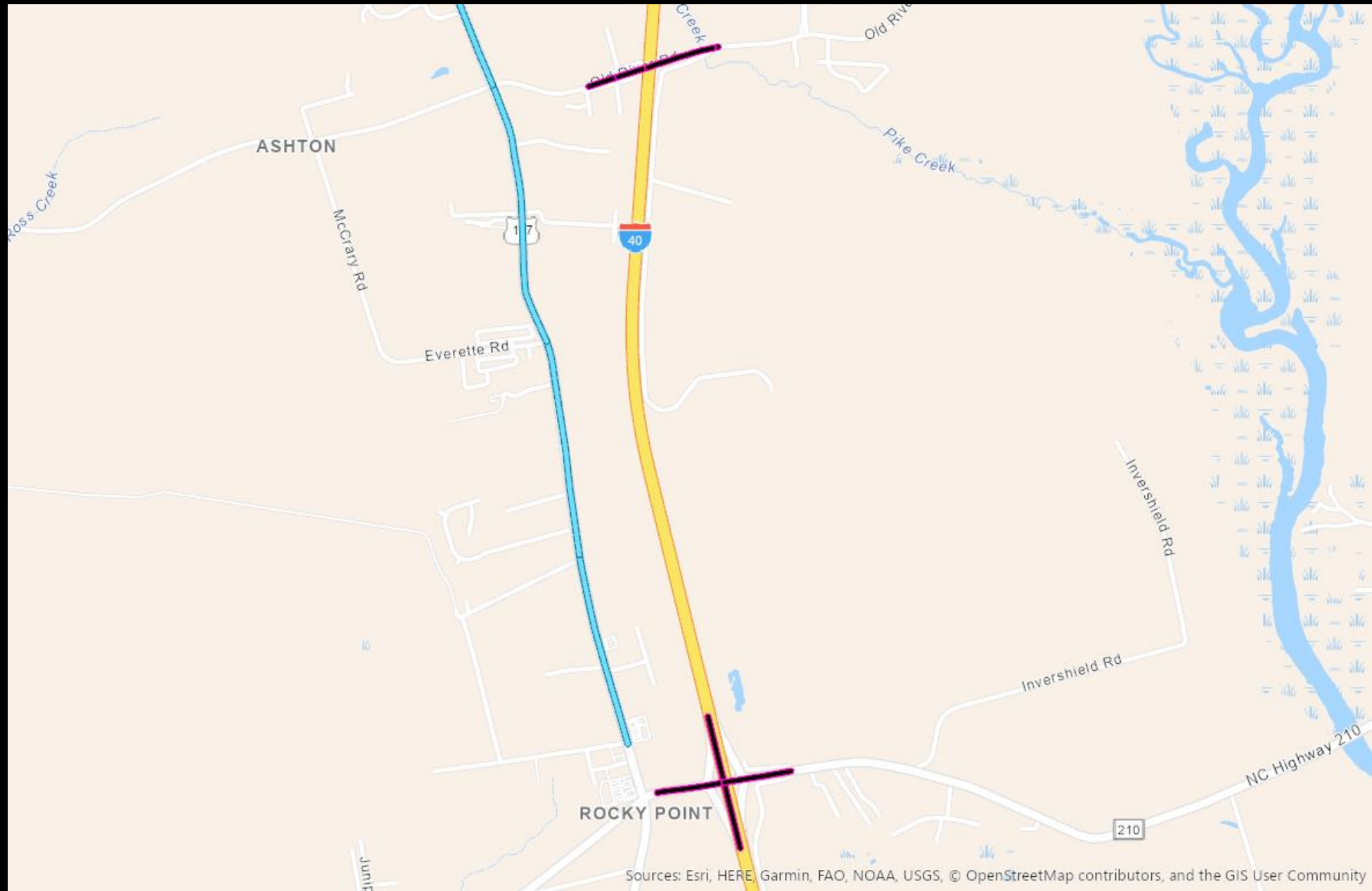
H185083



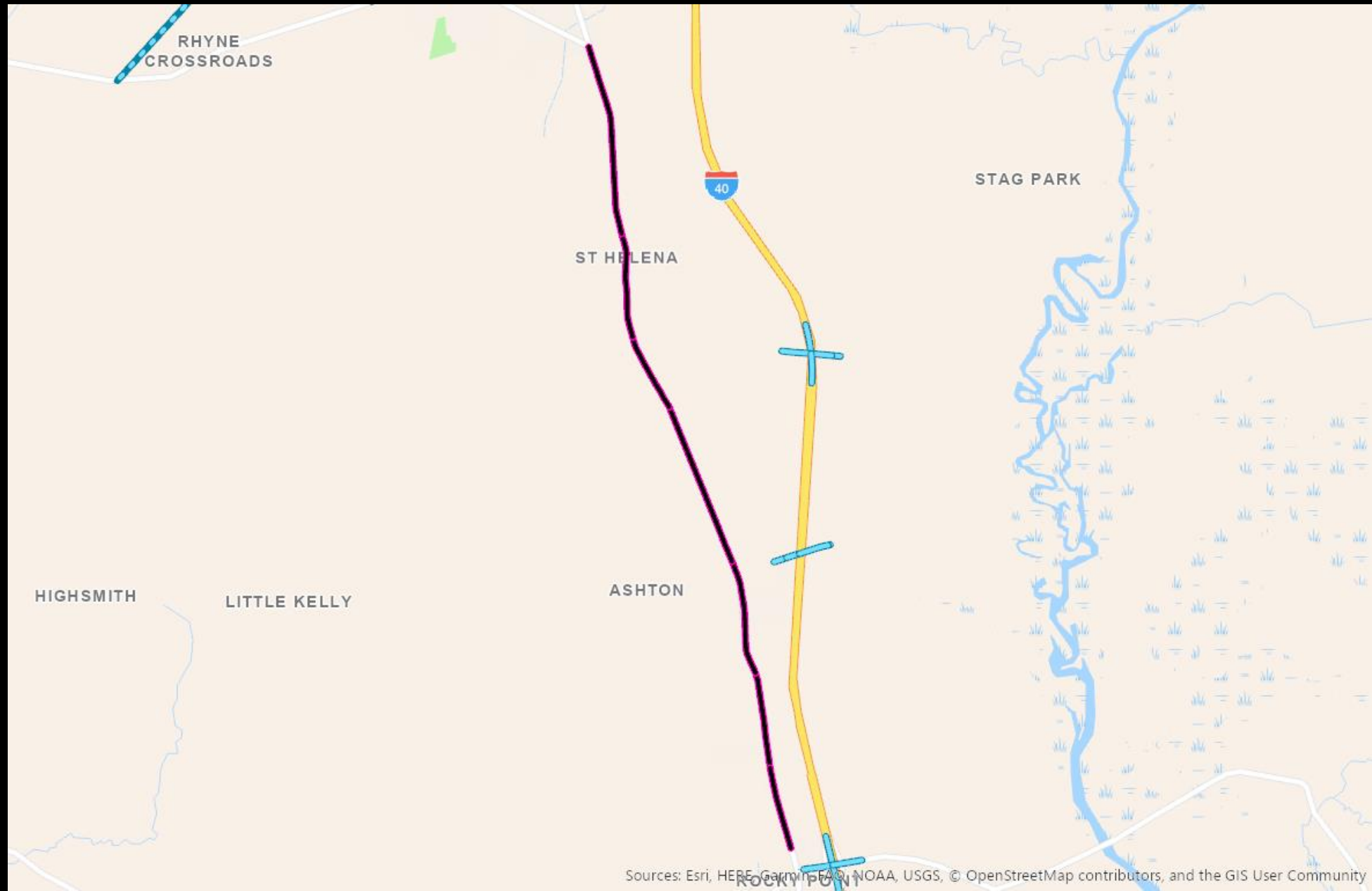
H190471



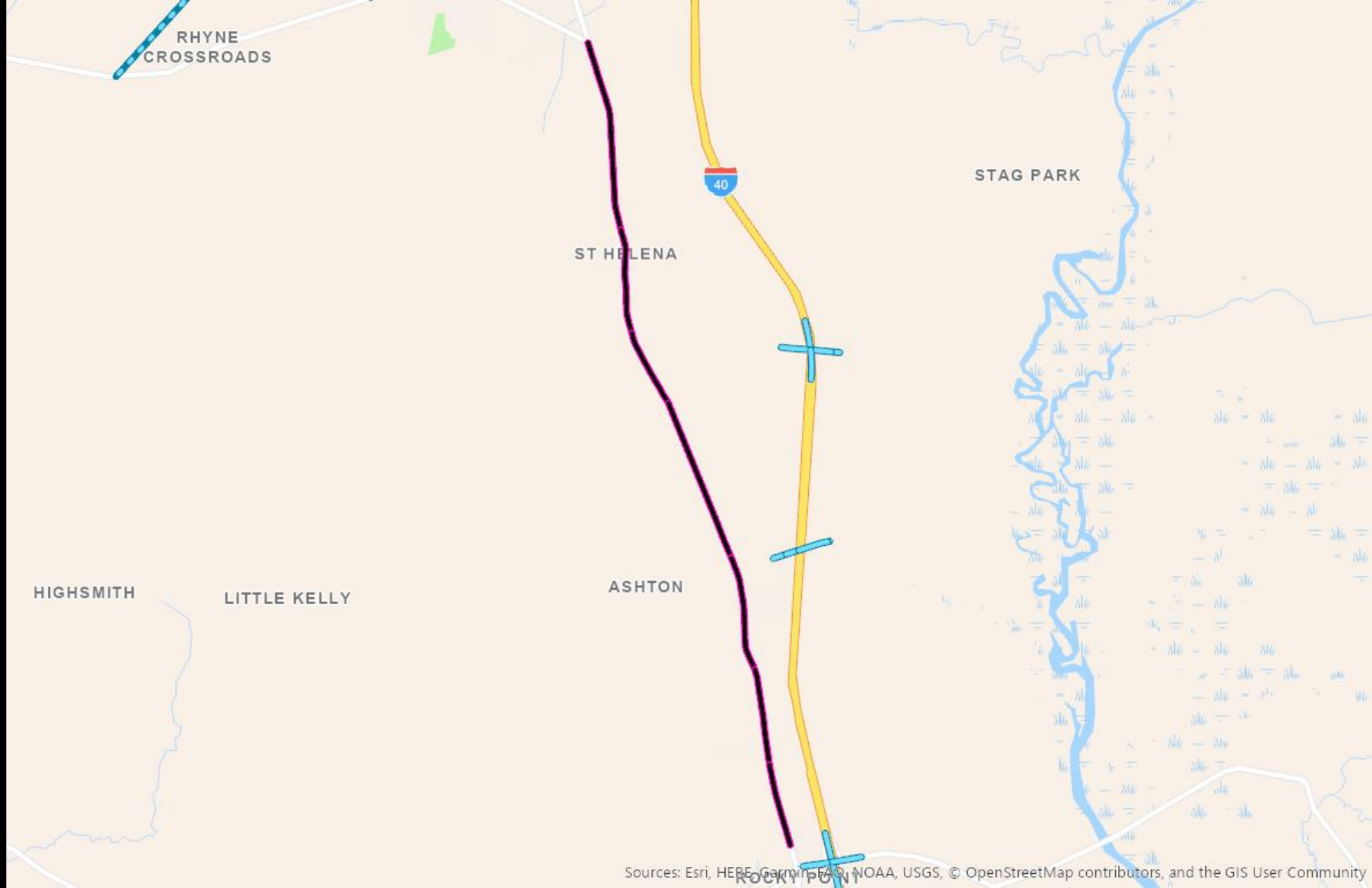
H190485



H190897



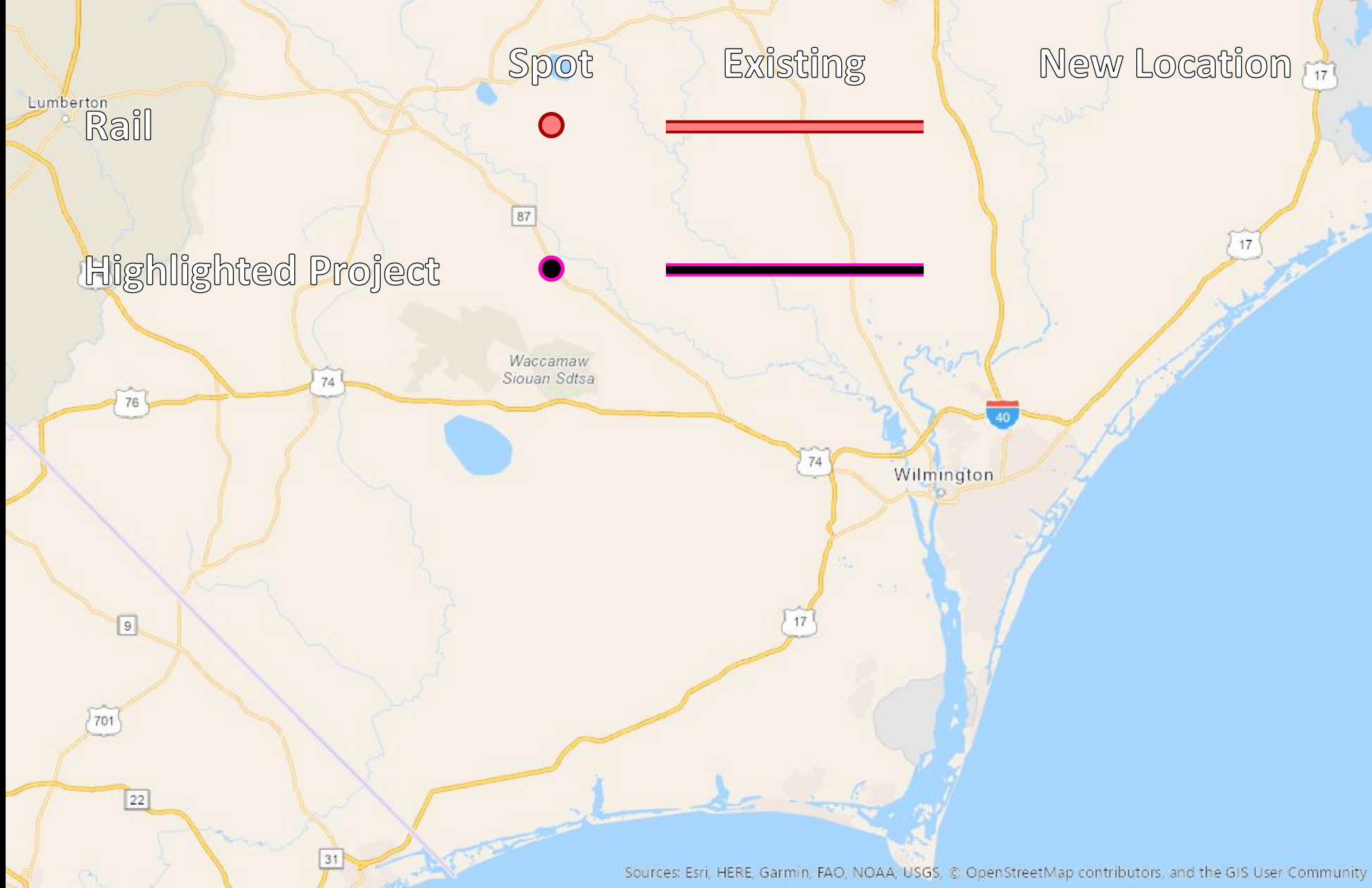
H190898



H191152



Legend



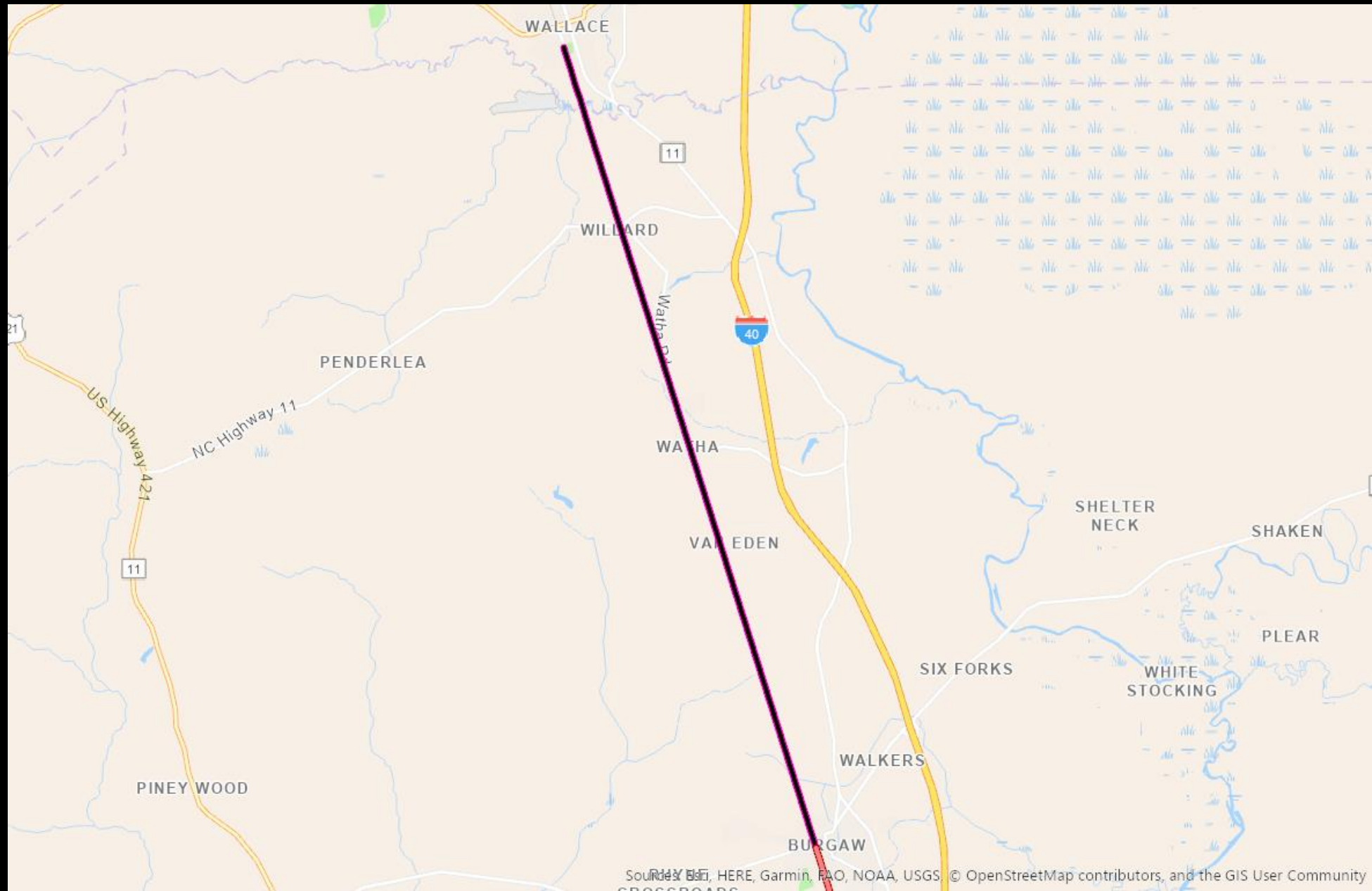
Project
To
Submit



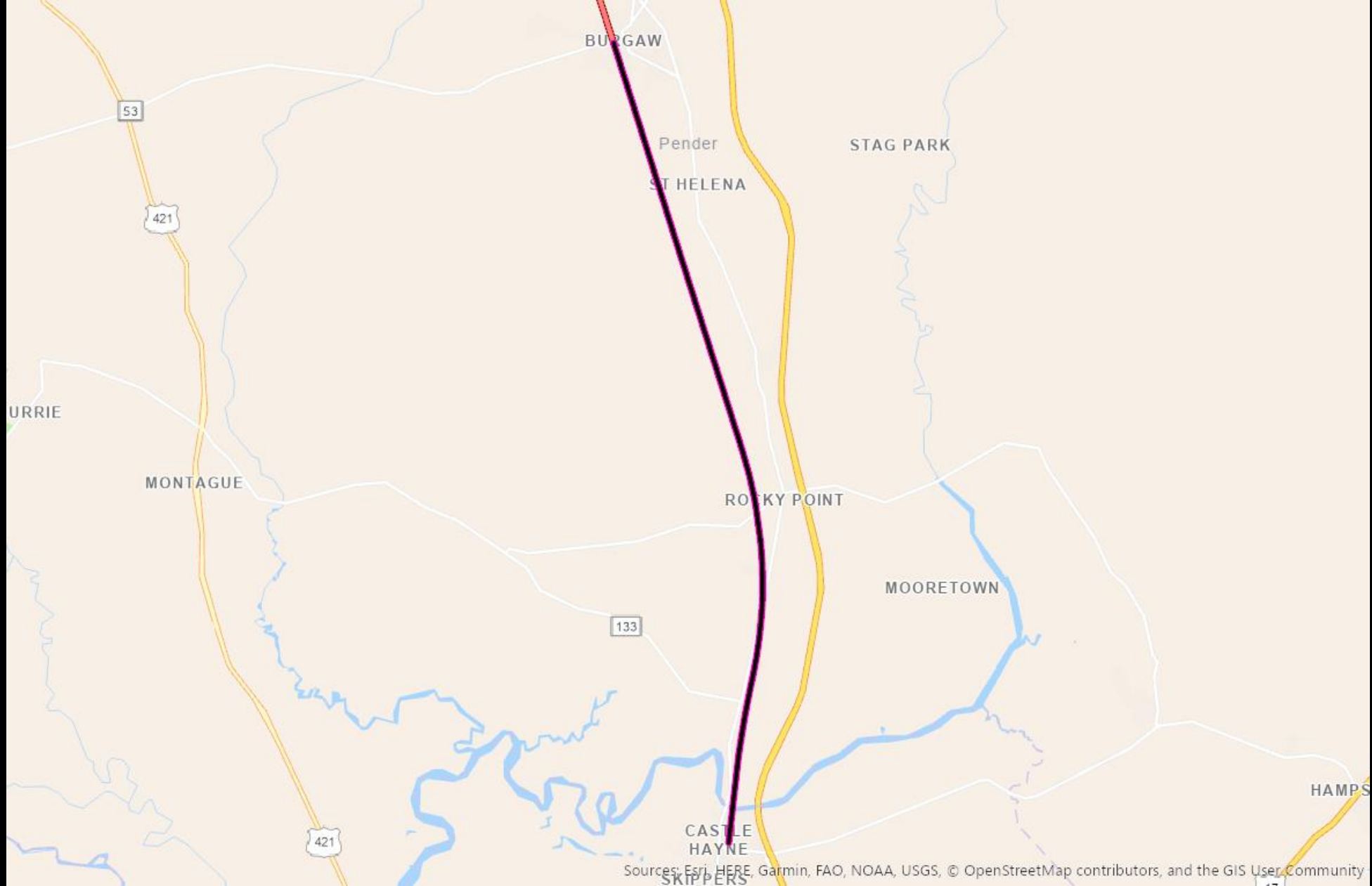
Project
Not
To
Submit



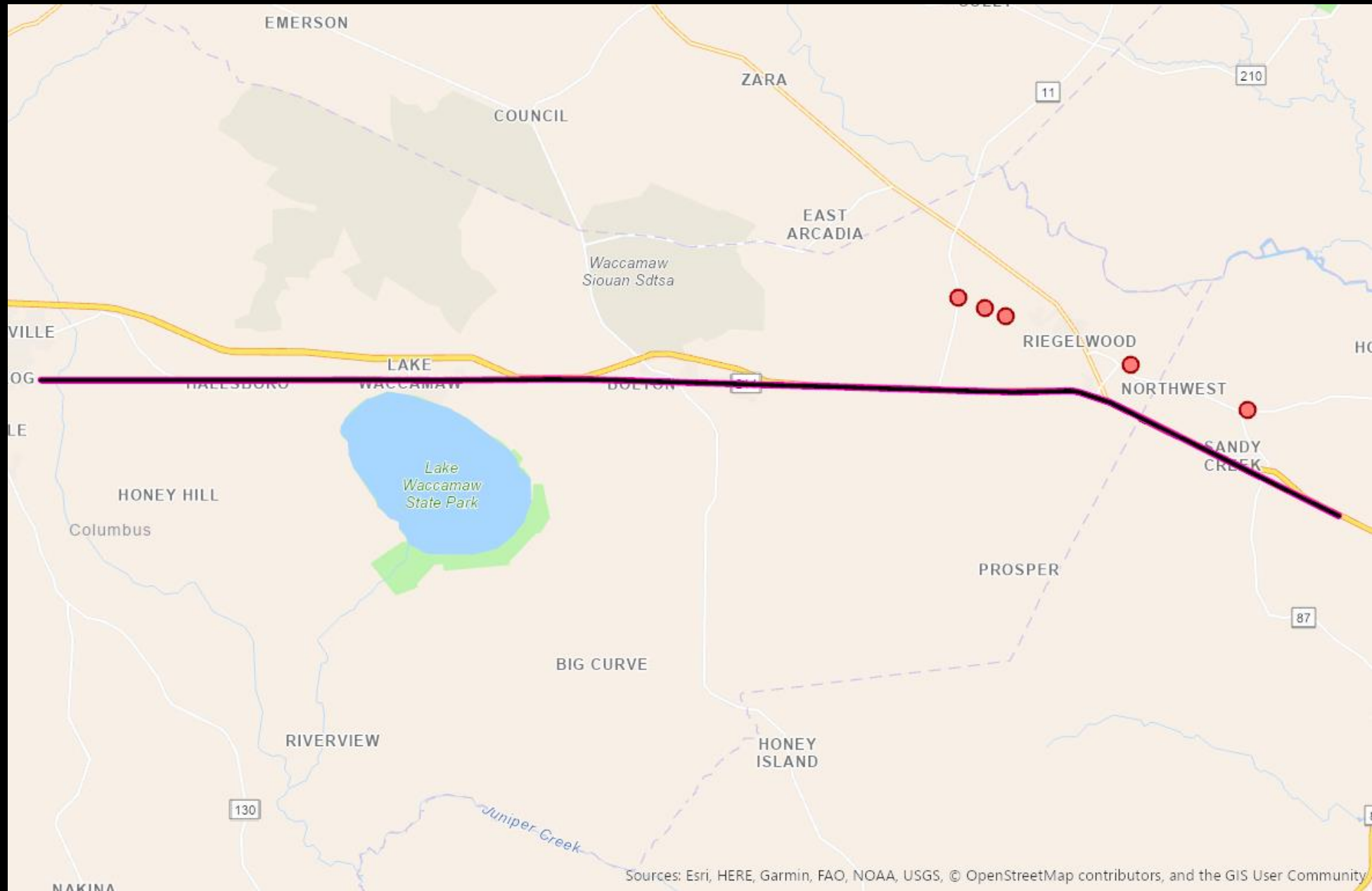
R150529



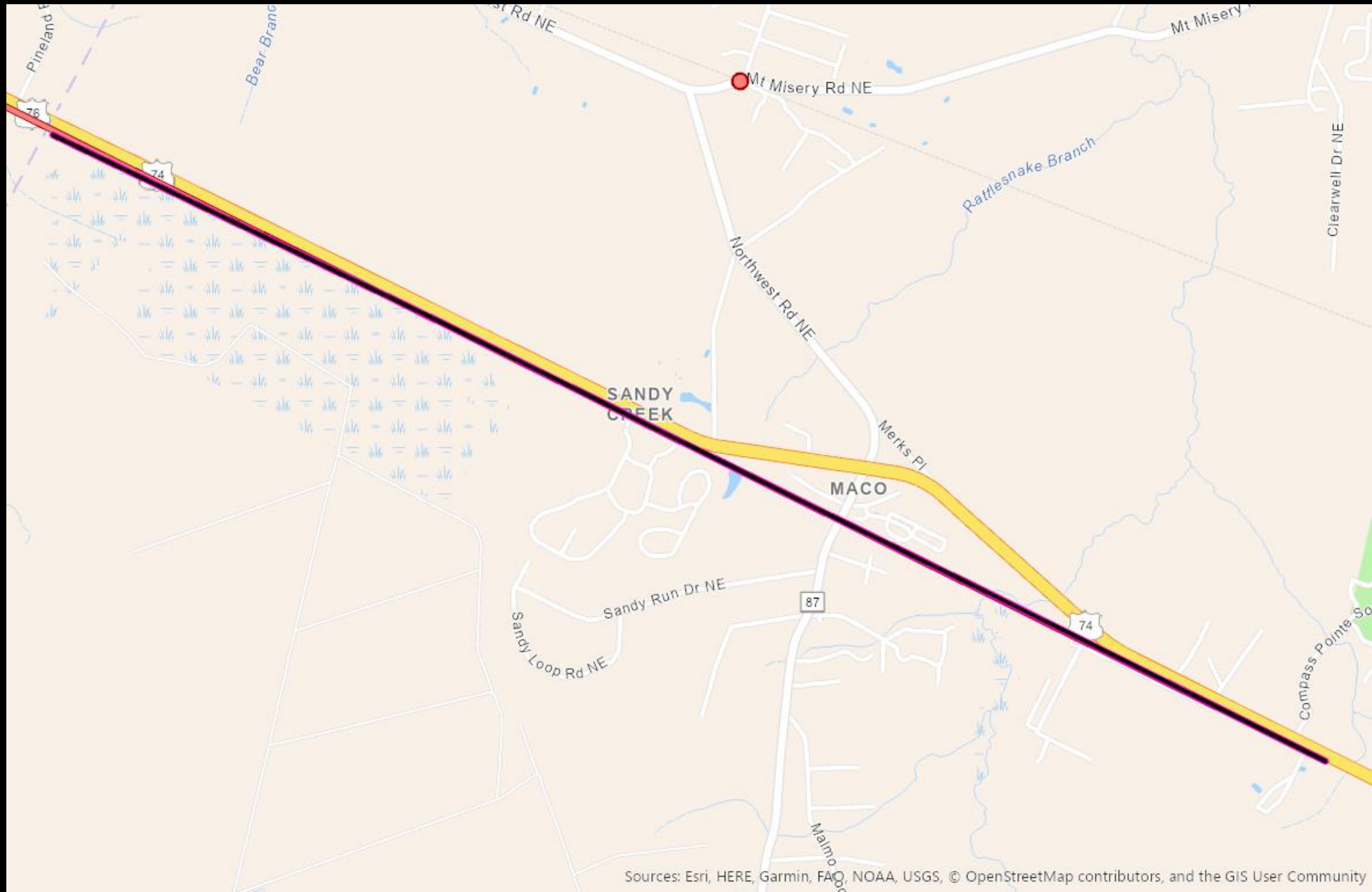
R150532



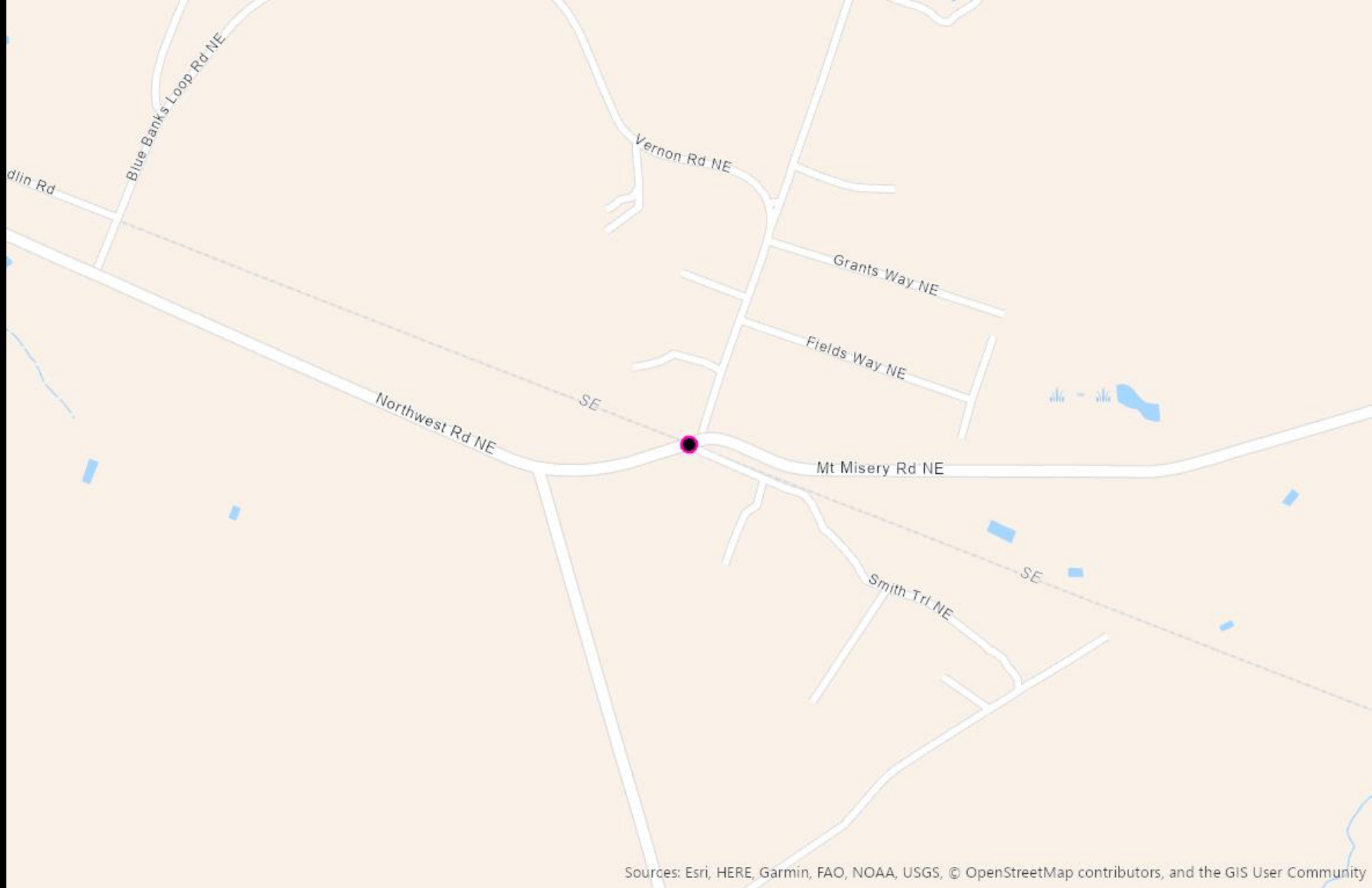
R170043



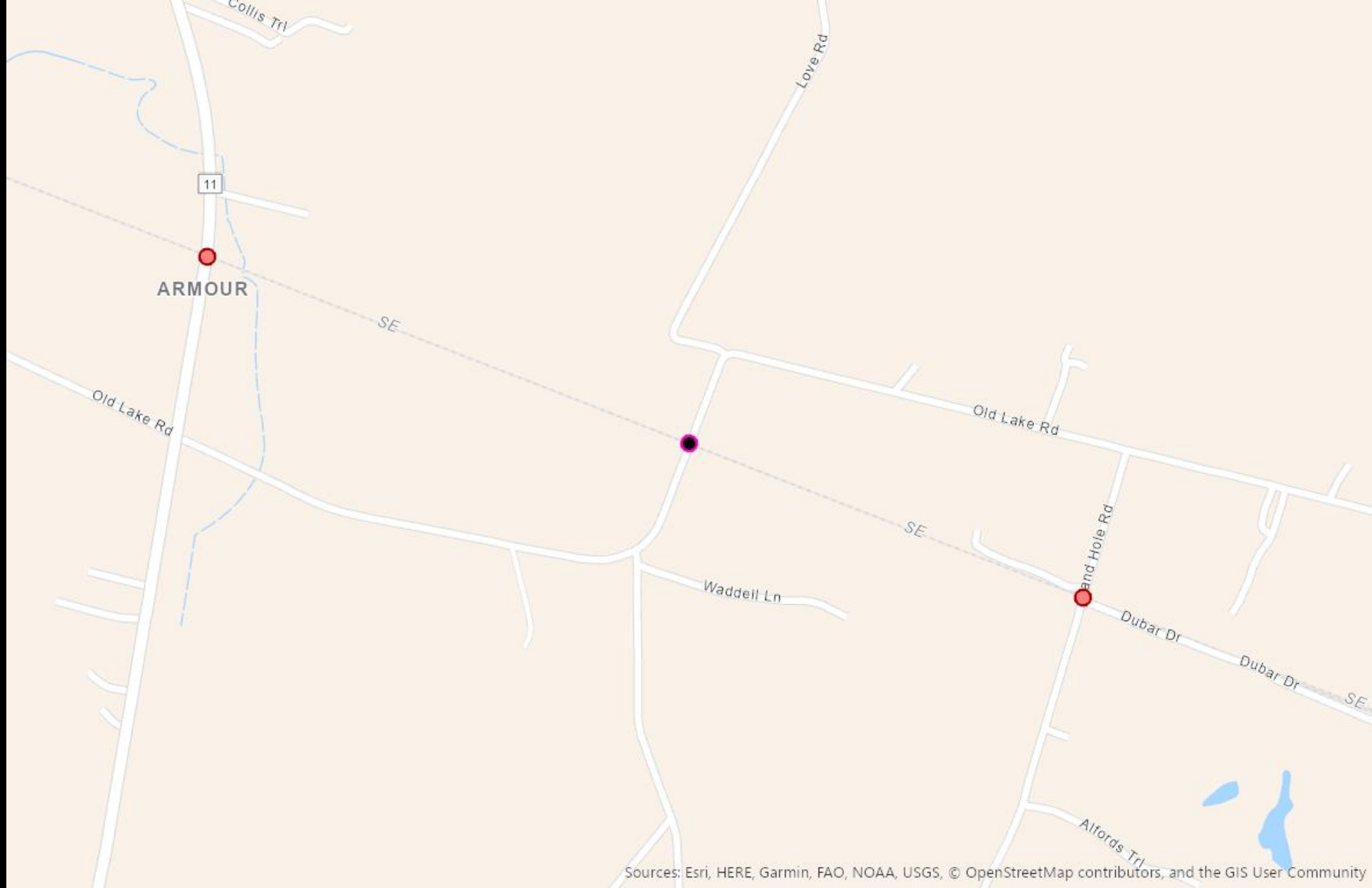
R170434



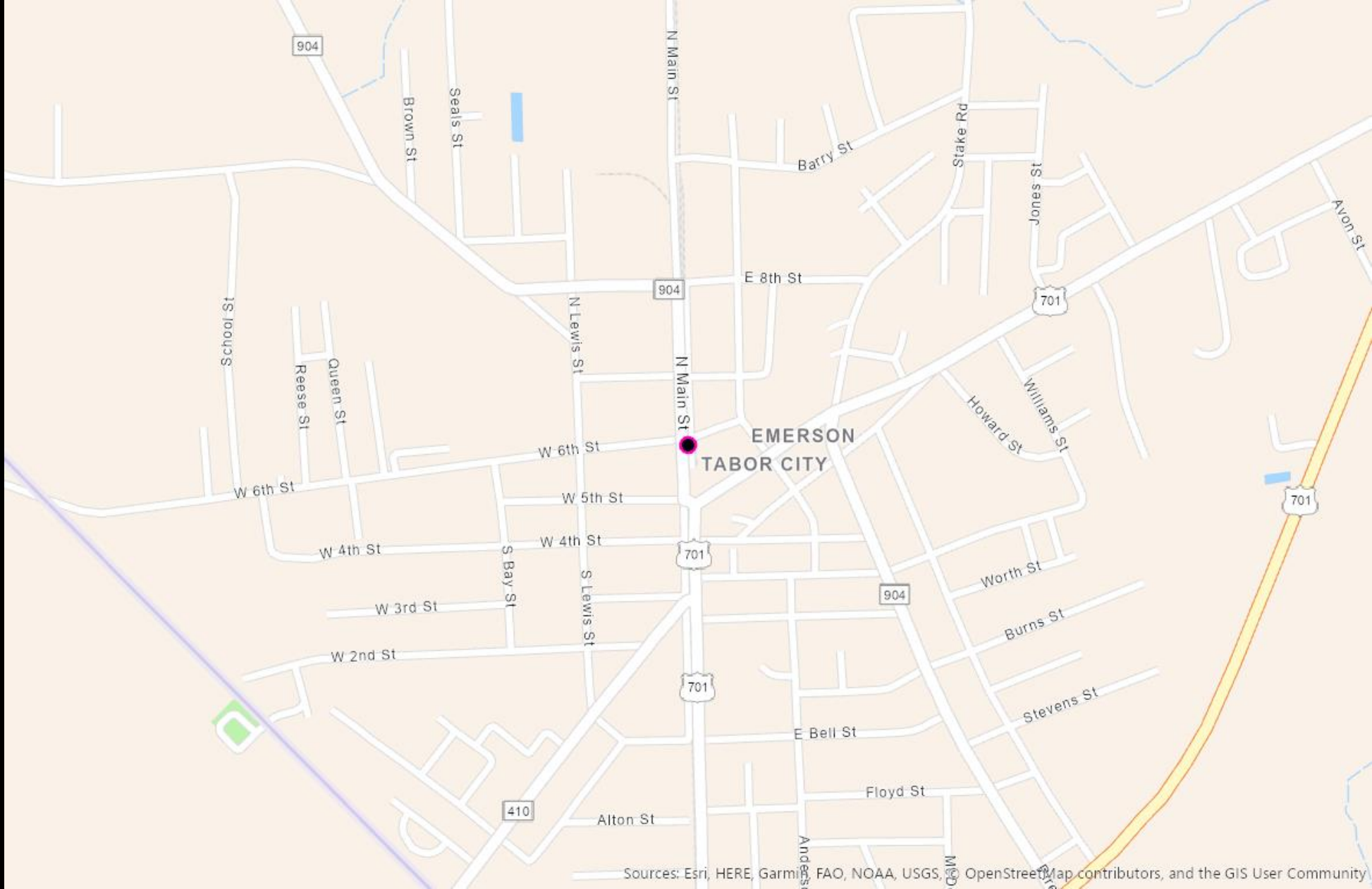
R184030



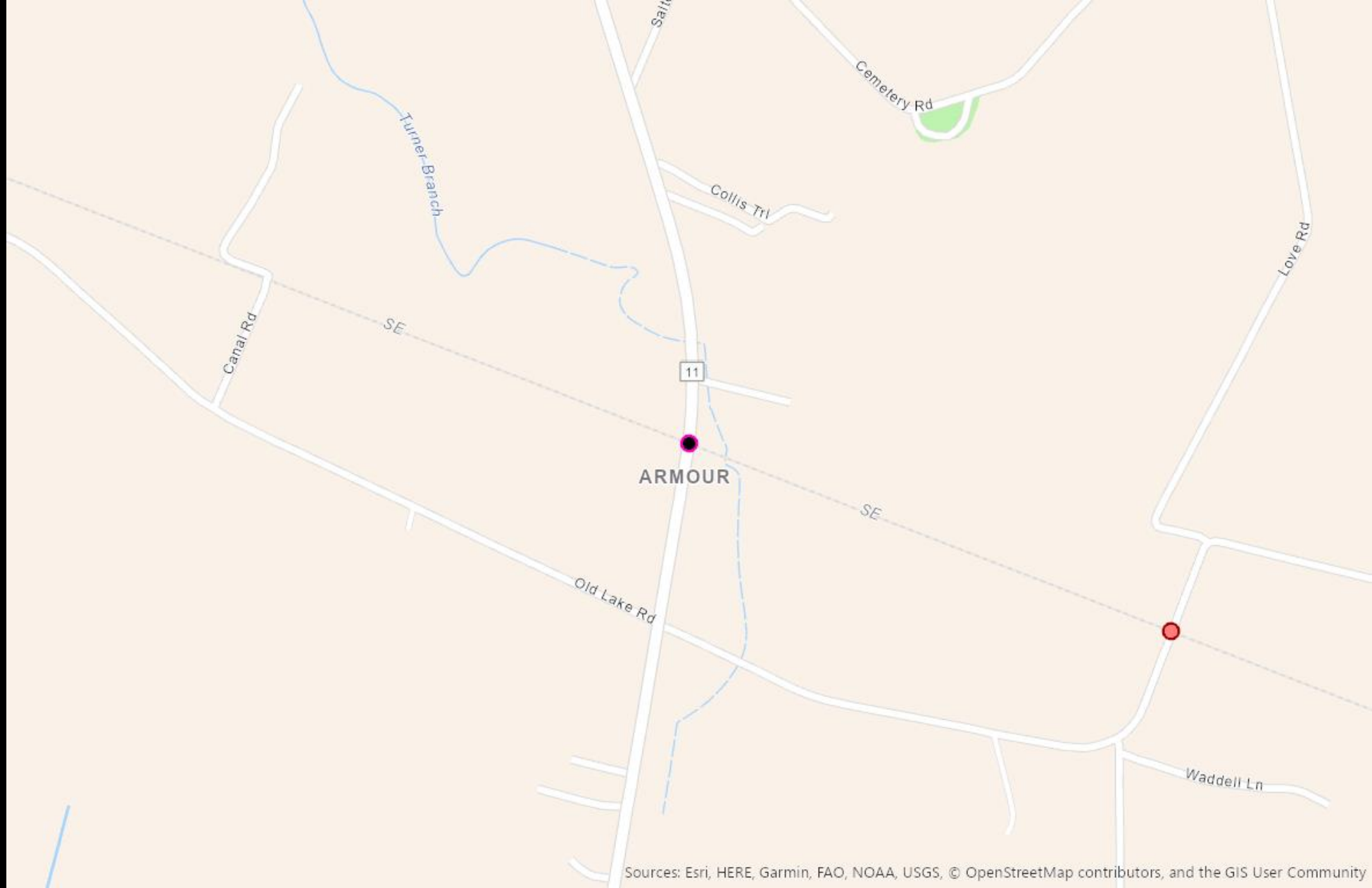
R184031



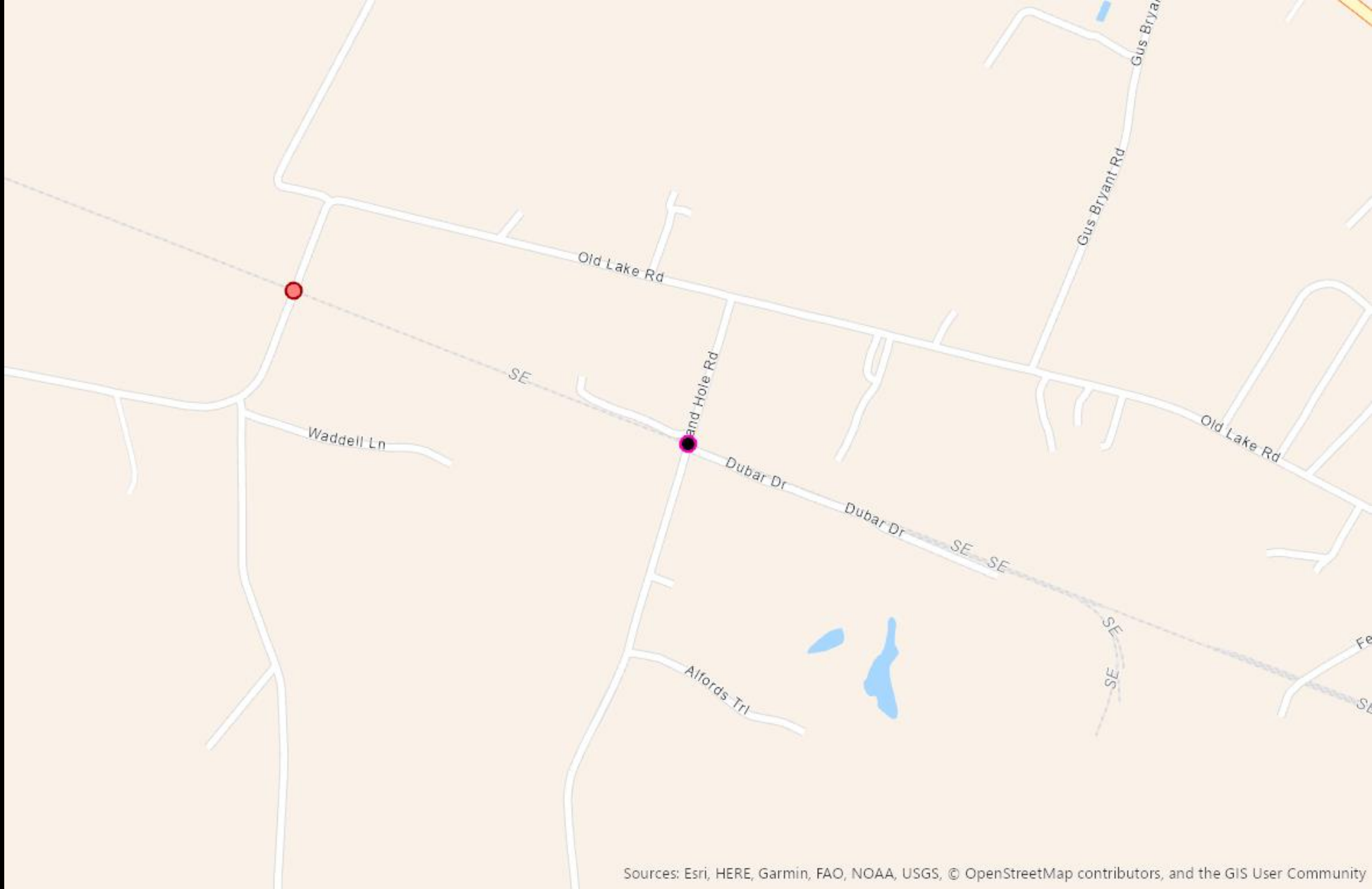
R185280



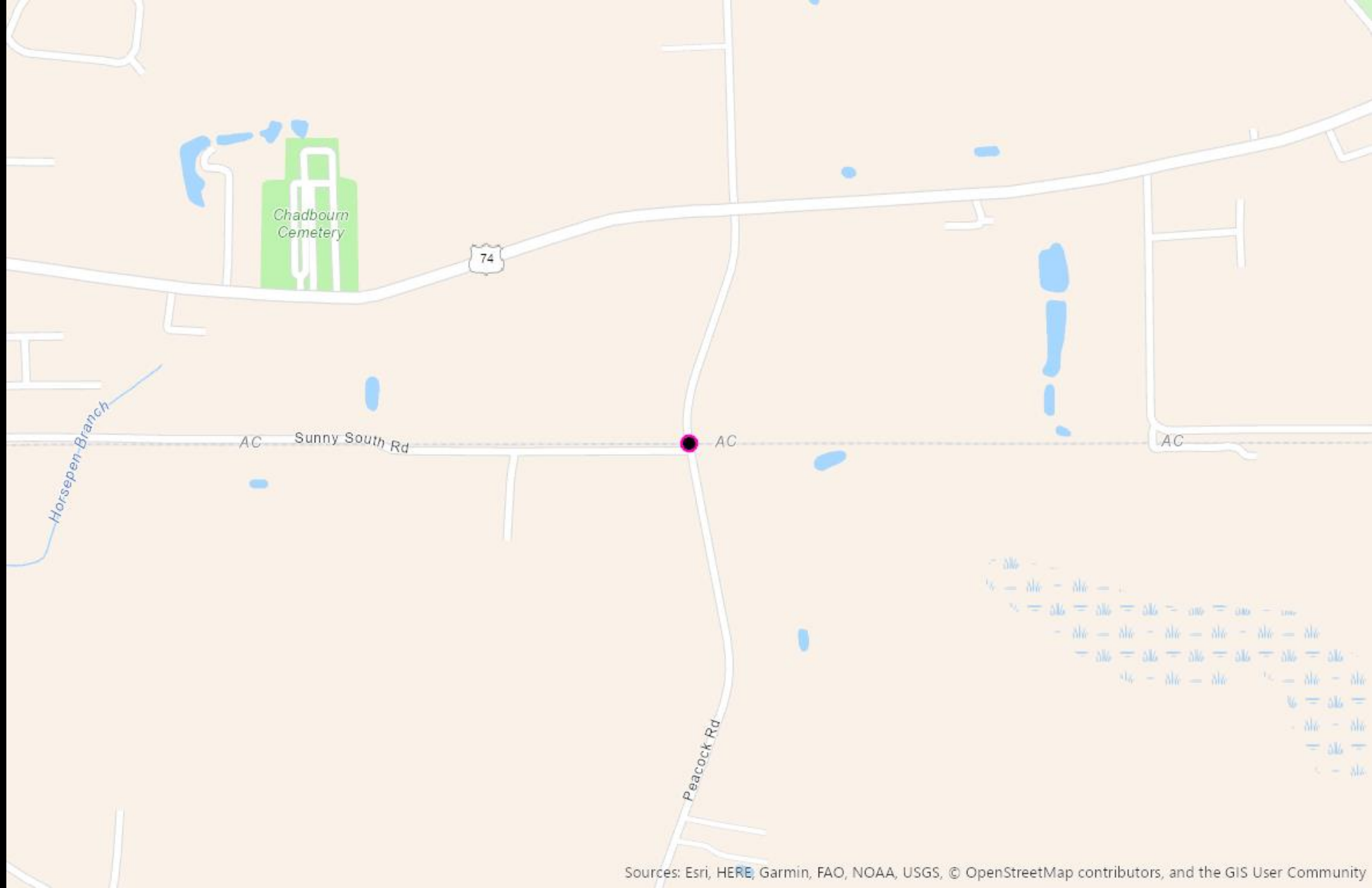
R191557



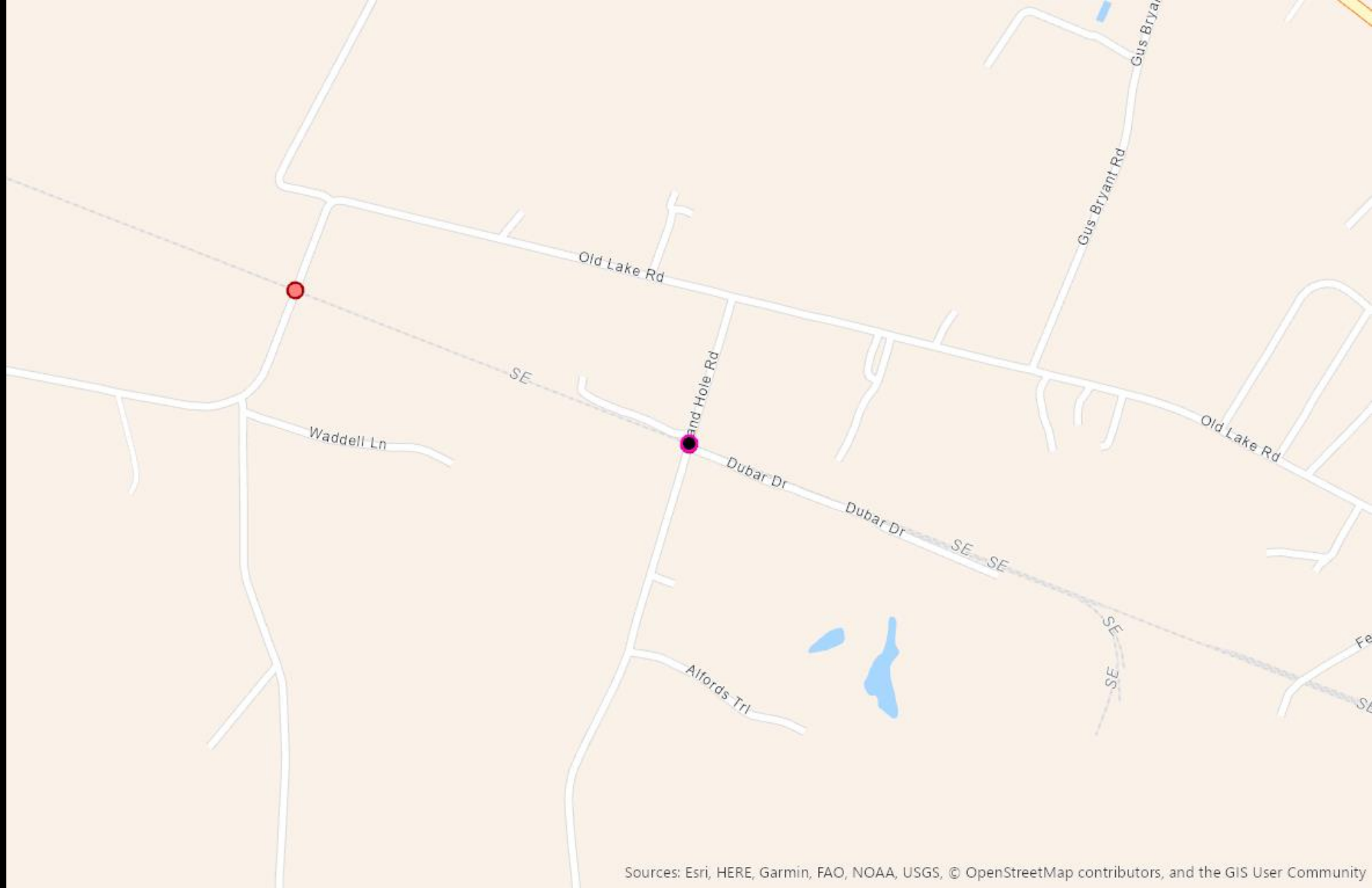
R191560



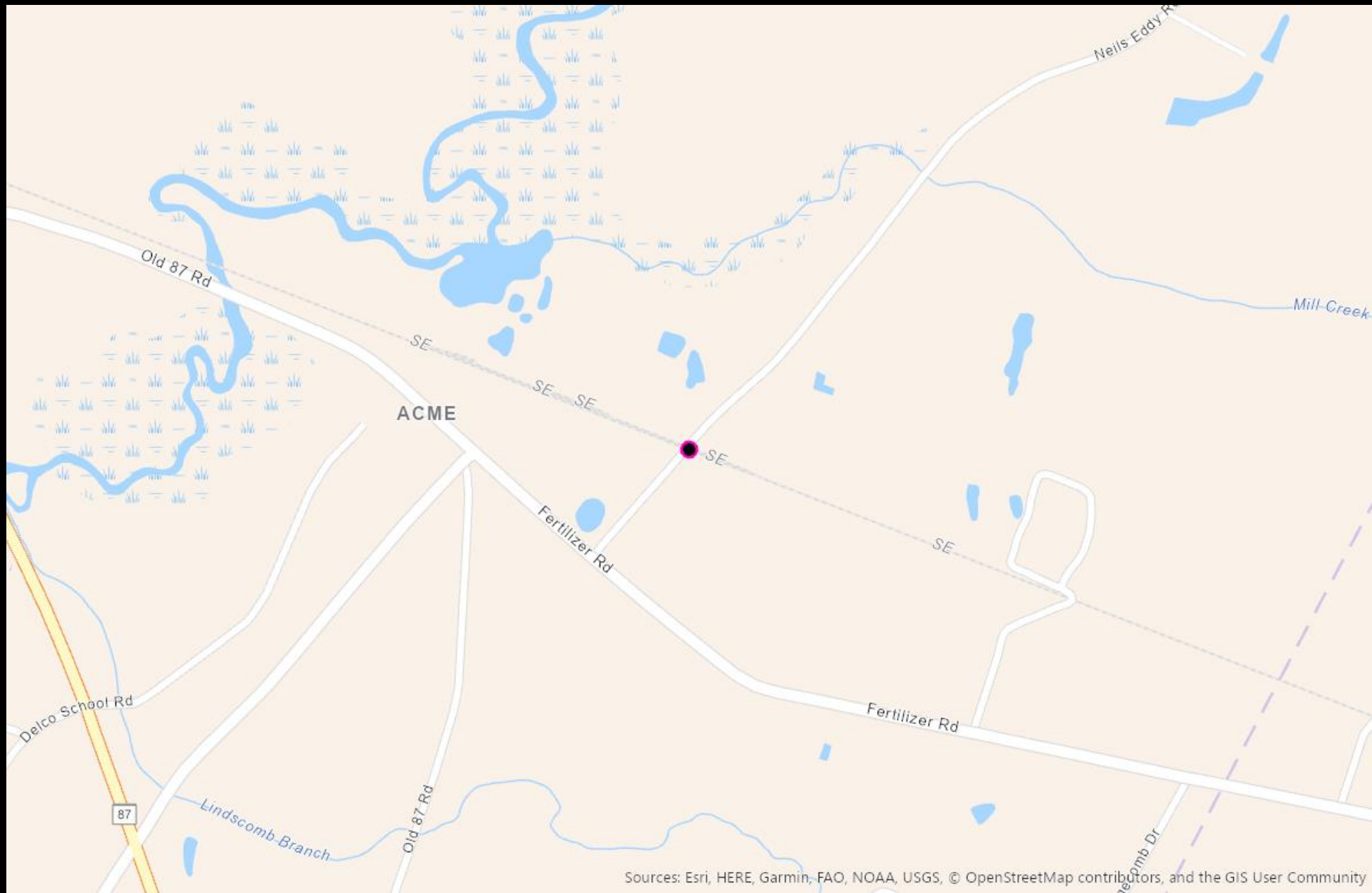
R191561



R191574

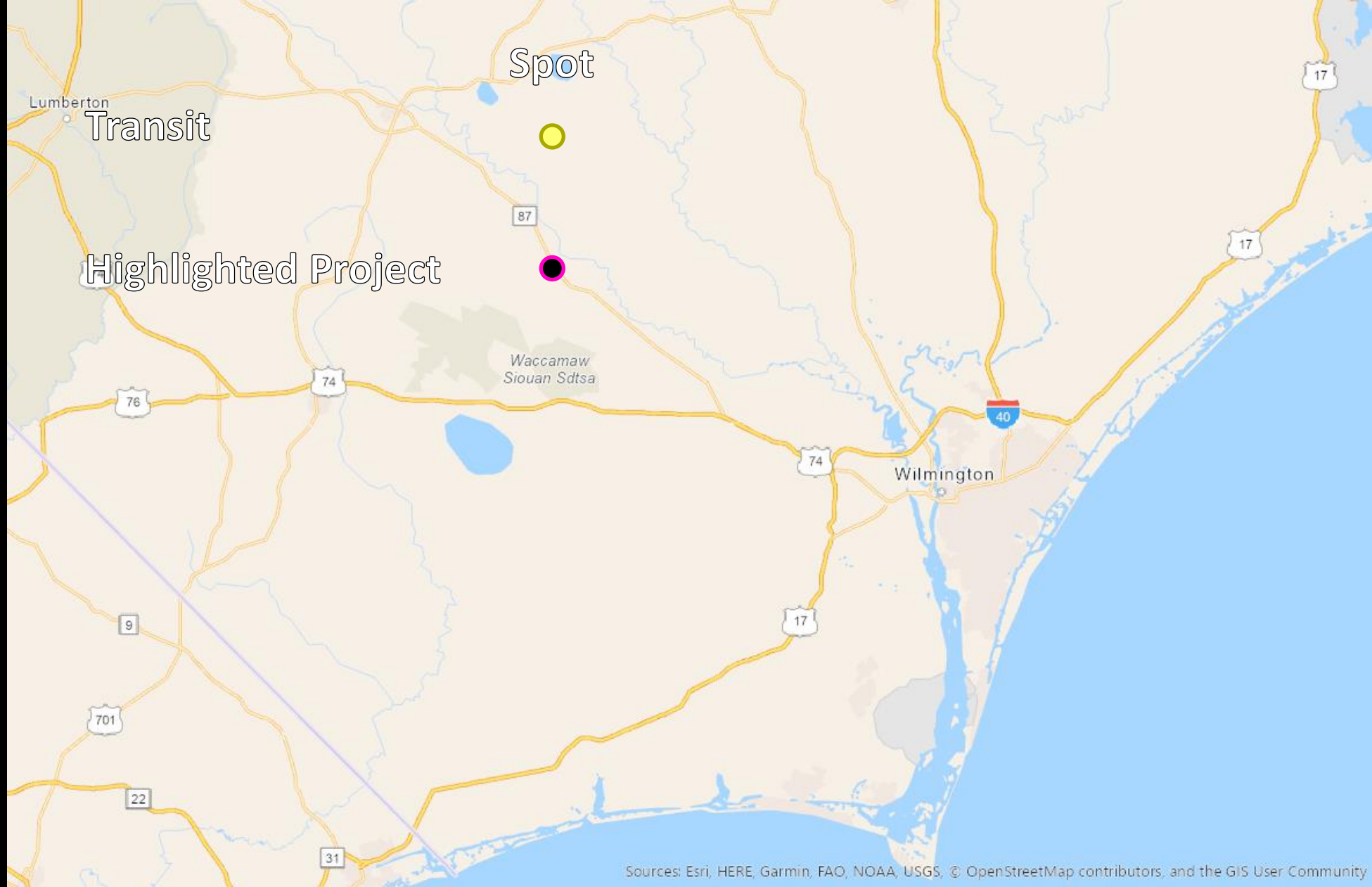


R191575



Sources: Esri, HERE, Garmin, FAO, NOAA, USGS, © OpenStreetMap contributors, and the GIS User Community

Legend



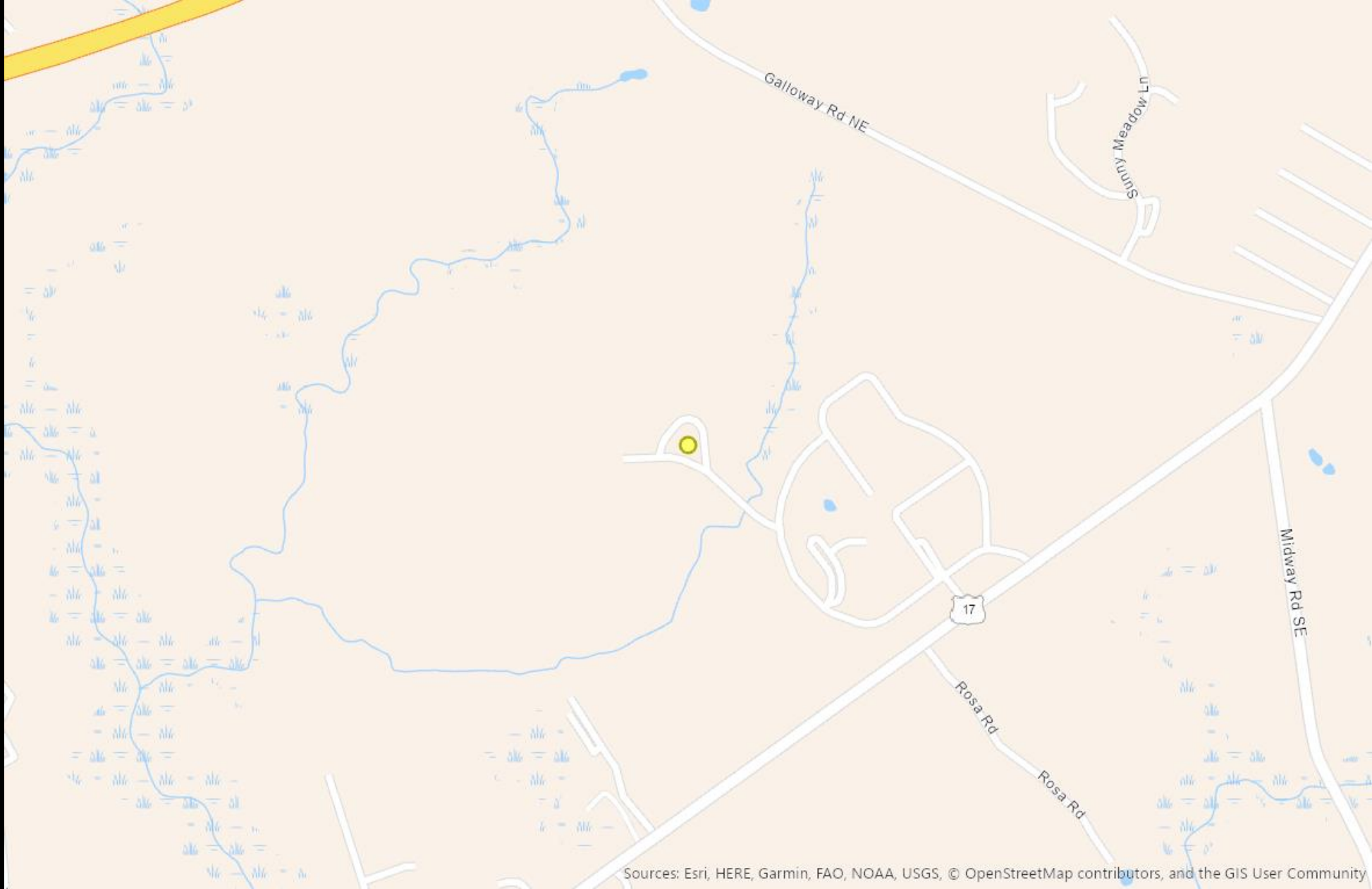
Project
To
Submit



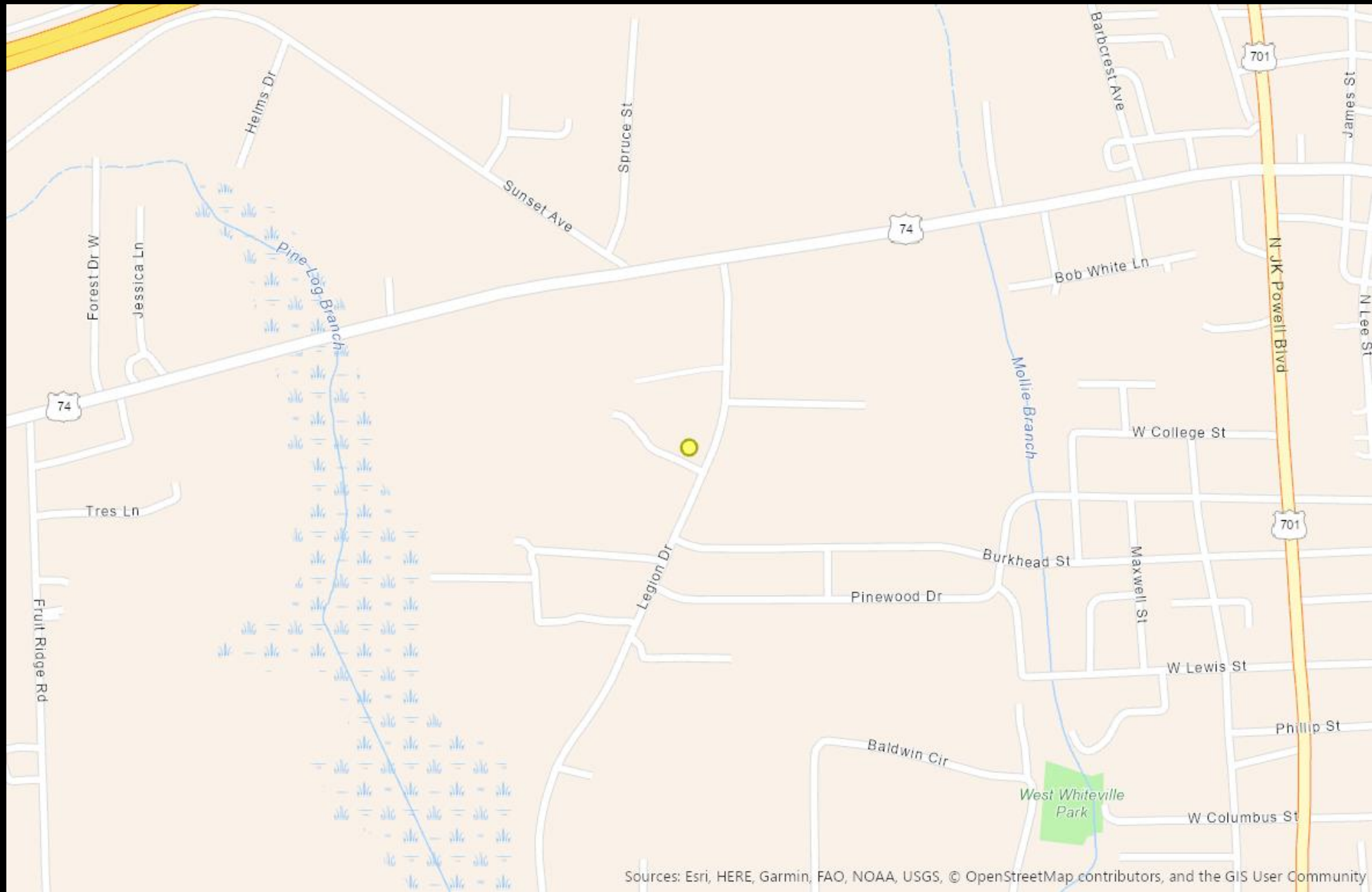
Project
Not
To
Submit



T171530



T185281



Project Distribution

	Aviation		Bike / Ped		Highway		Rail		Transit		Totals	
	<i>Considered</i>	<i>Submitted</i>	<i>Considered</i>	<i>Submitted</i>	<i>Considered</i>	<i>Submitted</i>	<i>Considered</i>	<i>Submitted</i>	<i>Considered</i>	<i>Submitted</i>	<i>Considered</i>	<i>Submitted</i>
Brunswick	2	2	22	10	13	8	3	3	1	1	41	24
Columbus	6	6	3	2	17	7	8	8	1	1	35	24
Pender	6	6	7	7	18	6	2	2	0	0	33	21
Total	14	14	32	19	48	19	13	12	2	2	109	69

2020 Cape Fear RPO Meeting Schedule

RTCC	RTAC	Deadlines/Important Dates
		- RTAC Ethics Paperwork due 4/15
Wed 6/3/20	Fri 6/12/20	- Bike/Ped Planning Grant Letters of Support; - Final FY 19-20 PWP amendment 6/29
Wed 09/2/20	Fri 09/11/20	- 5310 Letter of Support; - P6.0 Update Prioritization Methodology
Wed 11/4/20	Fri 11/13/20	- Draft FY 21-22 PWP 2/28; - Expiring Positions/New Appointments

CFRPO Staff Report

LOOKING FOR FUNDING FEEDBACK

requesting video and online public comments today

NC FIRST encourages North Carolina residents to submit their ideas for future transportation investment strategies from now until April 14



recommendations on how to modernize state transportation revenues

Online and video public comments will be shared with commissioners during the next NC FIRST meeting on April 24

CFRPO Staff Report

SURF CITY TOPSAIL ISLAND BRIDGE IS A FINALIST

- Rural Category
- Most Voted Category



AWARDS LUNCHEON WILL BE AUGUST 5TH

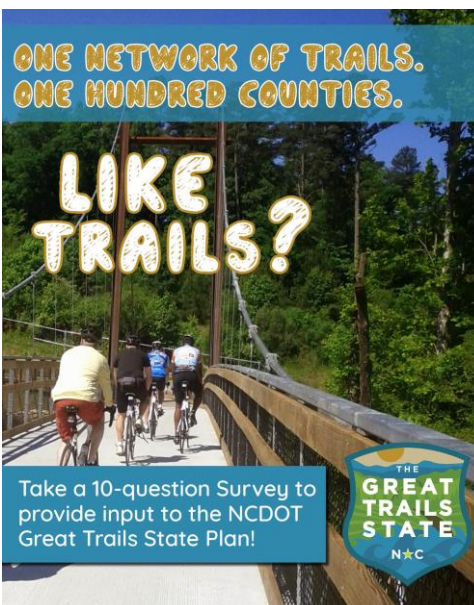
CFRPO Staff Report

Comprehensive Transportation Plans

Columbus County

Brunswick County

Pender County



CFRPO Staff Report

Great Trails State Plan

- Website
- Survey
- Interactive map

Need help getting the public involved

CFRPO Staff Report



NC 211 / East Coast Greenway Feasibility Study



CFRPO Staff Report

CORRIDOR U: US 74W/US 74E/I-74 – I-26 IN POLK COUNTY TO US 117 IN WILMINGTON

CFRPO Staff Report

Prioritization 6.0 Schedule

May 2020:

Final Submissions due in SPOT Online (system closes)

September 2020:

Highway Mobility Area-Specific Weights are due

Highway Modernization Area-Specific Weights are due

February 2021:

Quantitative scores released with draft Statewide programming results

CFRPO Staff Report

Municipal Title VI Survey

1. Appointment of a Title VI Liaison;
2. Development and publication of a Title VI Policy Statement;
3. Development and publication of a Title VI Grievance Procedure; and
4. Development of data collection procedures on LEP and underserved communities.
(map census data related to LEP and other factors to understand where different methods of reaching out to the public might be necessary)

CFRPO Staff Report

Powell Bill Changes

- Changes, additions to, or deletions, from the State Highway System within corporate limits
 - due to:
 - city limit changes
 - Annexation
 - route changes
 - or any other reason
- Get the completed and properly executed paperwork to **Operations Program Management, secd@ncdot.gov, before May 6, 2020**

CFRPO Staff Report

State Transportation Improvement Program (STIP) Amendments and Revisions

AV-5744	To allow additional time for planning and design	Delay construction from FY 21 to FY 22	Div. 3
AV-5748	To allow additional time for planning and design	Delay construction from FY 21 to FY 22	Div. 6
B-4439	To assist in balancing funds	Delay construction from FY 20 to FY 21	Div. 3
R-5701	To assist in balancing funds	Delay construction from FY 21 to FY 25	Div. 3
R-5797	Cost increase exceeding \$2 million and 25% thresholds		Div. 6
R-5819	Cost increase exceeding \$2 million and 25% thresholds, to assist in balancing funds	Delay right-of-way from FY 20 to FY 21	Div. 6
R-5819A	Add new project break at request of the Division		Div. 6
R-5820	Cost increase exceeding \$2 million and 25% thresholds, to assist in balancing funds	Delay utilities from FY 20 to FY 21 Add right-of-way in FY 21 not previously programmed	Div. 6
W-5803B	Add new project break at request of Transportation Mobility and Safety Division		Div. 3
W-5806A	Add new project break at request of Transportation Mobility and Safety Division		Div. 6

CFRPO Staff Report

CONNECTED AUTONOMOUS SHUTTLE SUPPORTING INNOVATION (CASSI)



- Introduce autonomous vehicle (AV) technology to public
- Allow study of shuttle equipped with AV technology for use as public transportation option including first/last mile
- Evaluate use of AV technology for underserved populations and communities (handicapped, aging, etc.)
- Learn how evolving AV technology interacts with infrastructure (signals, markings, etc)
- Learn what changes are necessary to prepare for a future that will include AV

Accepting applications for Phase 2 deployments NOW

- Site 2: July – October 2020
- Site 3 : November – January 2020

NC Ports



NCDOT Division 3 Report

Caitlin Marks

(910) 341-2000

cmmarks@ncdot.gov

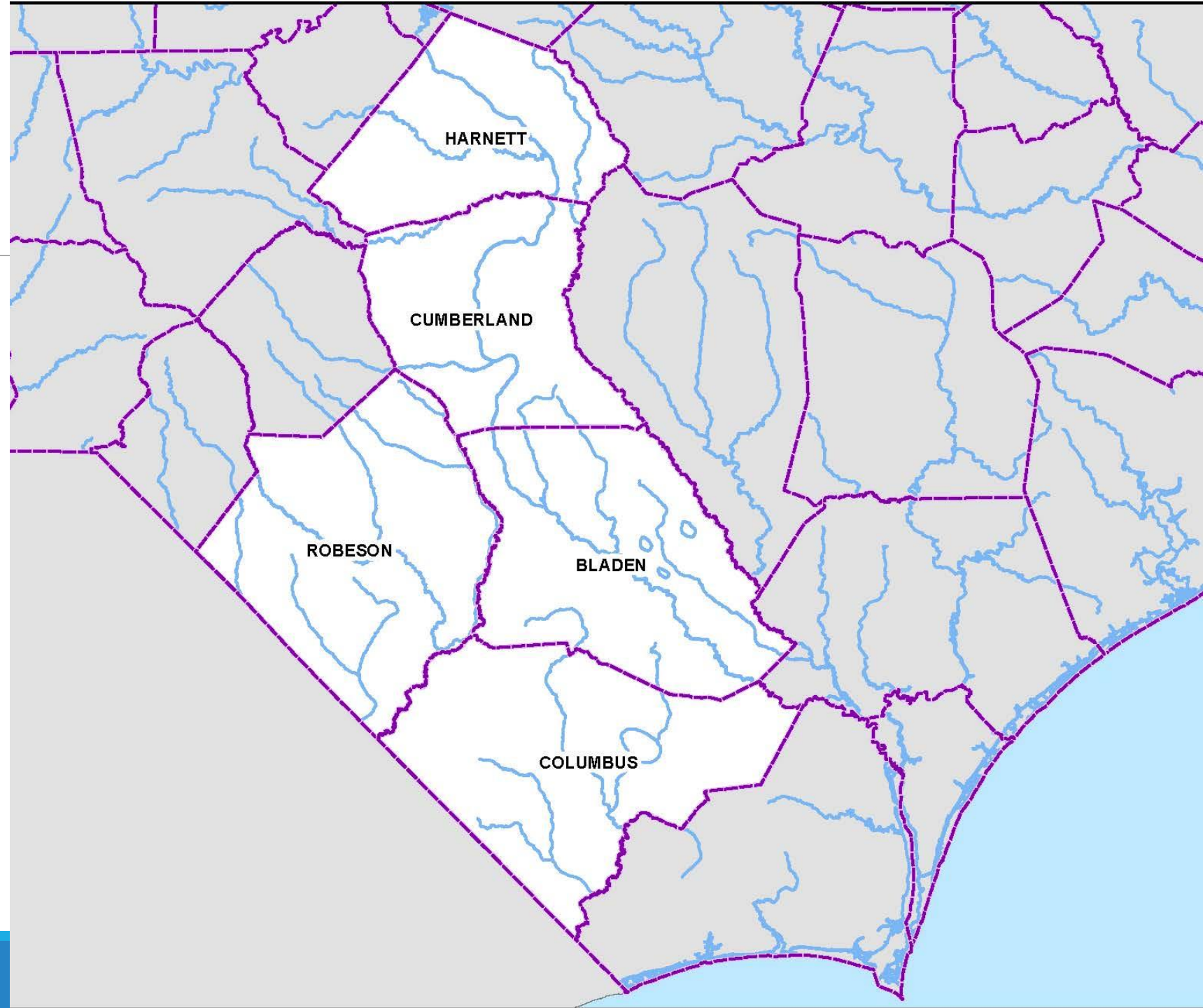


NCDOT Division 6 Report

Darius Sturdivant

(910) 364-0600

ddsturdivant@ncdot.gov



NCDOT TPD Report

Nazia Sarder

(919) 707-0980

nsarder@ncdot.gov



NCDOT Board of Transportation

Grady Hunt

Division 6

glhunt@ncdot.gov

Landon Zimmer

Ports and Aviation

lgzimmer@ncdot.gov



Open Discussion

General questions, comments, and other discussions

Adjourn

Next Meeting:

- June 12th 9 AM